

BEFORE THE HON'BLE NATIONAL GREEN TRIBUNAL, PRINCIPLE BENCH, NEW DELHI

ORIGINAL APPLICATION NO.238/2024

NEWS ITEM TITLED "UP GIVES PERMISSION TO FELL 112000 TREES FOR ROAD ALONG UPPER GANGA CANAL" APPEARING IN HINDUSTAN TIMES DT.01.02.2024

**ADDITIONAL COMPLIANCE REPORT/REPLY ON BEHALF OF SURVEY OF INDIA**

**INDEX**

SL.NO.	PARTICULARS	PAGE NO.
1.	ADDITIONAL COMPLAINEE REPORT ON BEHALF OF SURVEY OF INDIA	2 TO 6
2.	ANNEXURE-A COPY OF THE ORDER DT.08.07.24 PASSED BY THIS HON'BLE TRIBUNAL	7 TO 11
3.	ANNEXURE-B COPY OF THE ORDER DT.25.07.24 PASSED BY THIS HON'BLE TRIBUNAL	12
4.	ANNEXURE-C COPY OF THE SCREEN SHOT OF BHOONIDHI PORTAL OF NATIONAL REMOTE SENSING CENTRE	13
5.	COPY OF THE SATELLAITE IMAGERY OF 2023 DOWNLOADED FROM THE SITE OF NATIONAL REMOTE SENSING CENTRE	14 TO 109

FILED BY  
GIGI.C.GEORGE  
ADVOCATE  
STANDING COUNSEL(UOI)  
NATIONAL GREEN TRIBUNAL  
M-9810625315  
Email: [gigicgeorge.adv42@yahoo.in](mailto:gigicgeorge.adv42@yahoo.in)


BEFORE THE HON'BLE NATIONAL GREEN TRIBUNAL, PRINCIPLE BENCH, NEW DELHI

ORIGINAL APPLICATION NO.238 OF 2024


NEW ITEM TITLED "UP GIVES PERMISSION TO FELL 112000 TREES FOR ROAD ALONG UPPER GANGA CANAL" APPEARING IN HINDUSTAN TIMES DT.01.02.2024

ADDITIONAL COMPLAINEE REPORT/REPLY ON BEHALF OF SURVEY OF INDIA

1. That the present additional compliance report/Reply is being filed by Smt. Sweta W/o Sh. Rohit Gupta aged 33 years working as Superintending Surveyor, in office of Director IBD & DSA , New Delhi ,Survey of India.
2. That I have gone through the records maintained in the office and competent to file the present reply on behalf of Survey of India.
3. That the Survey of India is National Mapping Agency comes under the Ministry of Science and Technology and primarily does Establishment and Maintenance Horizontal and Vertical Geodetic Reference Frame, Topographical Mapping, All types of mapping of administrative boundaries of India, Digital elevation model, large scale survey, Toponymy, Ortho rectified Imagery etc.

  
स्वेता गुप्ता / SWETA GUPTA  
अधीक्षण सर्वेक्षक / Superintending Surveyor  
अंतरराष्ट्रीय सीमा निर्देशालय एवं डी एस ए  
International Boundary Directorate & DSA  
विंग-ए, पुष्पा भवन, नई दिल्ली-110062  
Wing-A, Pushpa Bhawan, New Delhi-110062

4. That vide order dt.08.07.24 this Hon'ble Tribunal directed the Survey of India to file Satellite image of stretch under consideration showing the extent of trees which have been cut on both sides of canal. The copy of the order dt.08.07.24 is annexed as **Annexure-A.**
5. That vide order dt.25.07.24, this Hon'ble Tribunal again directed the Survey of India to file Satellite image showing the extent of trees cut on both sides of the Canal. The copy of the said order is annexed as **Annexure-B.**
6. That Survey of India has the Satellite data of 2018 of the particular region, which has already been filed by email dt 07.08.24 , email dt 09.08.24 and Email dt 19.09.24 and compliance report dt. 25.09.24.
7. Now in compliance to the Hon'ble Tribunals order to show the extent of trees which have been cut on both sides of the canal, this office contacted National Remote Sensing Centre(NRSC), Hyderabad for obtaining latest satellite imagery of the year 2024 of the area under consideration for comparing it with Satellite Imagery of Year 2018 available with this office.

  
स्वेता गुप्ता / SWETA GUPTA  
अधीक्षण सर्वेक्षक / Superintending Surveyor  
अन्तराष्ट्रीय सीमा निदेशालय एवं डी एस ए  
International Boundary Directorate & DSA  
विंग-ए, पुष्पा भवन, नई दिल्ली-110062  
Wing-A, Pushpa Bhawan, New Delhi-110062


8. National Remote Sensing Centre, Hyderabad provided the login credential of Bhoonidhi portal from where latest satellite imagery can be downloaded, this office checked the availability of the satellite Imagery of Year 2024 after login to Bhoonidhi Portal . The satellite imagery of year 2024 was not available through Bhoonidhi Portal Annexed as **Annexure-C**.
9. The latest Satellite imagery of year 2023 is available on NRSC's portal, this office download the latest satellite imagery of year 2023 from Bhoonidhi portal of National Remote Sensing Centre, Hyderabad and compared the satellite imagery of year 2018 and satellite imagery of year 2023 annexed as **Annexure-D**.
10. On visual comparison of the satellite imagery of year 2018 and satellite imagery of year 2023, the extent of cutting of trees was not identifiable as both the imagery seems to be of the period prior to cutting/felling of tree in these stretches. The latest satellite imagery after cutting of trees is not available on Bhoonidhi portal of NRSC, Hyderabad.

  
स्वेता गुप्ता / SWETA GUPTA  
अधीक्षण सर्वेक्षक / Superintending Surveyor  
अन्तरराष्ट्रीय सीमा निर्देशालय एवं डी एस ए  
International Boundary Directorate & DSA  
विंग-ए, पुष्पा भवन, नई दिल्ली-110062  
Wing-A, Pushpa Bhawan, New Delhi-110062

11. Hence in compliances of the Hon'ble Tribunals order to carry out the exercise of identifying the extent of trees which have been cut on both sides of the canal, if this Hon'ble Tribunal directs survey of India can take up aerial survey using UAV/Drone to generate Ortho Rectified Images of the area to capture the present ground situation and to identify the extent of trees cut on both sides of canal by visually comparing the latest Ortho rectified Images with already downloaded dated satellite imagery from Bhoonidhi Portal of NRSC of the Year 2023 .

12. That the Survey of India has been earnestly complying with all the directions of this Tribunal with all the seriousness. The Survey of India shall continue to comply with any further directions of this Hon'ble Tribunal.

13. That the Survey of India and its officials has highest regard for this Hon'ble Tribunal and the delay and not reflecting the report of Survey of India in the filing has happened due to some misunderstanding in submission of the report before this Hon'ble Tribunal. The same has occurred unintentionally, due to the facts mentioned above and not with any intent to disobey the directions/orders passed by this Hon'ble Tribunal.

  
स्वेता गुप्ता / SWETA GUPTA  
अधीक्षण सर्वेक्षक / Superintending Surveyor  
अन्तराष्ट्रीय सीमा निदेशालय एवं डी एस ए  
International Boundary Directorate & DSA  
विंग-ए, पुष्पा भवन, नई दिल्ली-110062  
Wing-A, Pushpa Bhawan, New Delhi-110062

14. That the Respondent/Survey of India has highest regard for this Hon'ble Tribunal and sincerely apologize for the inadvertent lapses that have occurred in filing the report.

For Survey of India

  
स्वेता गुप्ता / SWETA GUPTA  
अधीक्षण सर्वेक्षक / Superintending Surveyor  
अन्तरराष्ट्रीय सीमा निदेशालय एवं डी एस ए  
International Boundary Directorate & DSA  
विंग-ए, पुष्पा भवन, नई दिल्ली-110062  
Wing-A, Pushpa Bhawan, New Delhi-110062

Item No. 16

Court No. 1

**BEFORE THE NATIONAL GREEN TRIBUNAL  
PRINCIPAL BENCH, NEW DELHI**Original Application No. 238/2024  
(IA No. 289/2024, IA No. 286/2024, IA No. 285/2024)

News item titled "UP gives permission to fell 112000 trees for road along Upper Ganga Canal" appearing in Hindustan Times dated 01.02.2024

Date of hearing: 08.07.2024

**CORAM: HON'BLE MR. JUSTICE PRAKASH SHRIVASTAVA, CHAIRPERSON  
HON'BLE MR. JUSTICE ARUN KUMAR TYAGI, JUDICIAL MEMBER  
HON'BLE DR. A. SENTHIL VEL, EXPERT MEMBER**Applicant: Mr. Akash Vashishtha, Adv. for Applicant in I.A No. 285-286/2024  
Mr. Suhel Shah, Adv. for Applicant in I.A No. 289/2024Respondent: Mr. K.M. Nataraj, ASG (Through VC) with Ms. Garima Prasad, Sr. Adv.  
(AAG) Dr. Vijendra Mahndiyani, Ms. Apurva Singh, Mr. Abhinav Rathi &  
Ms. Divyakshi, Advs. for R - 6  
Mr. Bhanwar Pal Singh Jadon & Mr. Harsh Vardhan Singh Rajawat,  
Advs. for R - 1 to 4  
Mr. Rajan Kumar Chourasia, Adv. for MoEF & CC  
Ms. Anjali Rajput, Adv. for R - 7 to 10  
Mr. Gigi. C. George, Adv. for Ministry of Roadways & Transport (Through  
VC)**ORDER**

1. In this original application, registered *suo motu*, the Tribunal is examining the issue of felling of more than 1 lakh trees and shrubs in the protected forest area of three forest divisions – Ghaziabad, Meerut and Muzaffarnagar for construction of two lanes of 111 km Kawar Marg from Muradnagar to Purkaji near Uttarakhand border.

2. The Tribunal on 31.05.2024 had considered the report filed by the PWD, State of Uttarakhand and had expressed that from the report it was not clear if any stretch of road is to be constructed in Uttarakhand for connecting the road to be constructed in the Uttar Pradesh with Haridwar.

  
(रविन्द्र मीना/RAVINDRA MEENA)  
अधीक्षण सर्वेक्षक/Suptdg. Surveyor  
उ.प्र. भू-स्थ: निदेशालय/U. P. G. D.  
भारतीय सर्वेक्षण विभाग, लखनऊ  
Survey of India, Lucknow

3. The reply on behalf of the Principal Secretary, Irrigation Department, State of Uttarakhand (page 851) has been filed wherein it is stated that:

- “4. It is submitted that there is no ongoing project or any new proposed project for the construction of a Kawar Yatra Marg along ganga canal within the boundaries of the State of Uttarakhand
5. That is also apprised to the Hon'ble Court that from the separation of state of Uttarakhand from the state of Uttar Pradesh the dispute regarding the assets and Liabilities. However, there is ongoing a pending settlement of land ownership upon the borders including Haridwar through which the river Ganga flows.
6. It is also submitted by the answering respondent that the upper Ganga Canal track is within the control and ownership of the Irrigation department, Uttar Pradesh and not with the answering respondent.
7. It is also submitted herein that no construction work pertaining to the track in question or any felling of trees were done nor by any permissions were sought from the answering department.”

4. Another report dated 07.07.2024 has been filed by the Principal Chief Conservator of Forest (HOFF), Uttarakhand, Dehradun.

5. Learned Counsel for the State of Uttarakhand referring to these reports have submitted that there is no proposal for construction of any connecting road to the road Kawar Marg constructed by the State of UP with Haridwar.

6. We make it clear that this query was put to the Counsel for the State of Uttarakhand/Officials of State of Uttarakhand to ascertain if the road passing through two States has been broken and two separate roads with separate projects in the two neighbouring States is being proposed/

  
 (रविन्द्र मीना/RAVINDRA MEENA)  
 अधीक्षण सर्वेक्षक/Suptdg. Surveyor  
 उ.प्र. भू-स्था. निदेशालय/U. P. G. D.  
 भारतीय सर्वेक्षण विभाग, लखनऊ  
 Survey of India, Lucknow

constructed to bypass the norms which may be applicable to the road in two States crossing the boundaries of one State.

7. Having regard to the plea which has been taken by the State of Uttarakhand at this stage, we need not go into that issue.

8. The additional affidavit of Special Secretary, Public Works Department, State of Uttarakhand dated 21.06.2024 has been filed enclosing the material on the basis of which the stretch of road under consideration is specified as other district road. A lined diagram of the road in question has been filed on page 667 which indicates that a wide road already exists on the left side of the canal marked in green and now on the right side of the canal this proposed Kawar Marg is being constructed. The lined diagram indicates that the left side of the road is already connected to the right side through various bridges. We find that the Kawar Marg which is shown in red comes to an abrupt end without joining it with some other road. Though it is stated that a bridge will be constructed to connect it with the left side existing green road but the map does not indicate it, nor any such material has been placed on record. We also find that the left side green existing road is a wide road which on crossing the boundary of the State of UP becomes quite narrow. Hence, if the right-side Kawar Marg is joined through the bridge to the left side existing wide road at the end of the boundary of the State of UP then it would result into two wide roads leading to/joining one narrow road. No explanation for such a scheme has been placed on record.

9. The interveners have made an allegation that though the permission was granted for construction of the road on the right side of the canal upto 20/15 meters but the trees have been cut upto the width of 40 meter. In this regard, the news item on page 872 has been referred



(रविन्द्र मीना/RAVINDRA MEENA)  
अधीक्षण सर्वेक्षक/Suptdg. Surveyor  
उ.प्र. भू-स्था. निदेशालय/U. P. G. D.  
भारतीय सर्वेक्षण विभाग, लखनऊ  
Survey of India, Lucknow

to which indicates such a complaint was made by the local MLA to the District Magistrate and a Committee was constituted headed by the Additional Commissioner to ascertain the position on the spot and physical measurements of the width upto which the trees were cut was taken. The report of the said Committee is also required to be placed on record.

10. Learned ASG and AAG representing the State of UP have submitted that the original width of the proposed road was 20 metres which at some places has been reduced to 15 metres to minimise the felling of trees, but there is an allegation by the proposed interveners that the trees have been cut much beyond the said permission/decision.

11. To ascertain the correct position, we direct the Survey of India to file the satellite image of the stretch under consideration showing the extent of trees which have been cut on both sides of canal.

12. The proposed interveners have also raised the issue that on the right side of the canal a 5 metre *kacha* road was already existing and including that 5 metre wide *kacha* road, the road upto the width of 15/20 metres could have been constructed to minimise the felling of the trees but a separate 20 metres/15 metres width road is being constructed. This also needs to be explained.

13. The interveners have also pointed out that the illegal felling of tree in the garb of widening of the road is taking place and has referred to the FIR filed on page 875. Hence, we direct that the State authorities will ensure that no illegal felling of tree takes place beyond the permission/decision of 20/15 metres width of the proposed road. The proposed interveners are permitted to file additional documents in support of their plea. They are also directed to supply a copy of the intervention/ direction

4

  
(रविन्द्र मीना/RAVINDRA MEENA)  
अधीक्षण सर्वेक्षक/Suptdg. Surveyor  
उ.प्र. भू-स्था. निदेशालय/U.P. G. D.  
भारतीय सर्वेक्षण विभाग, लखनऊ  
Survey of India, Lucknow

application being IA Nos. 285/2024, 286/2024 and 289/2024 to Counsel for the respondents within three days.

14. It will be open to Counsel for the respondents to file response to these IAs within a period of ten days thereafter.

15. Let the further report keeping in view the observation made above be filed by the State of UP within a period of two weeks from today by e-mail at [judicial-ngt@gov.in](mailto:judicial-ngt@gov.in) preferably in the form of searchable PDF/OCR Support PDF and not in the form of Image PDF.

16. List on 25.07.2024.

17. A copy of this order be forwarded to Survey of India by e-mail for compliance.

Prakash Shrivastava, CP

Arun Kumar Tyagi, JM

Dr. A. Senthil Vel, EM

July 08, 2024  
Original Application No. 238/2024  
(IA No. 289/2024, IA No. 286/2024, IA No. 285/2024)  
DV

  
(रविन्द्र मीना/RAVINDRA MEENA)  
अधीक्षण सर्वेक्षक/Suptdg. Surveyor  
उ.प्र. भू-स्था. निदेशालय/U. P. G. D.  
भारतीय सर्वेक्षण विभाग, लखनऊ  
Survey of India, Lucknow

Item No. 13

Court No. 1

**BEFORE THE NATIONAL GREEN TRIBUNAL  
PRINCIPAL BENCH, NEW DELHI**

Original Application No. 238/2024  
(IA No. 289/2024, IA No. 286/2024, IA No. 285/2024)

News item titled "UP gives permission to fell 112000 trees for road along Upper Ganga Canal" appearing in Hindustan Times dated 01.02.2024

Date of hearing: 25.07.2024

**CORAM: HON'BLE MR. JUSTICE PRAKASH SHRIVASTAVA, CHAIRPERSON  
HON'BLE MR. JUSTICE ARUN KUMAR TYAGI, JUDICIAL MEMBER  
HON'BLE DR. A. SENTHIL VEL, EXPERT MEMBER**

Respondent: Mr. K.M. Nataraj, ASG (Through VC) with Ms. Garima Prasad, AAG, Dr. Vijendra Mahndiyani & Ms. Apurva Singh, Advs. for PWD, State of UP  
Mr. Bhanwar Pal Singh Jadon, Adv. for R - 1, 3 to 5  
Mr. Rajan Kumar Chourasia, Adv. for MoEF & CC  
Ms. Anjali Rajput, Adv. for R - 7, 9 & 10  
Mr. Gigi. C. George, Adv. for Ministry of Roadways & Transport (Through VC)  
Mr. Suhel Shah, Mr. Shajahan & Mr. Imran, Advs. for Applicant in I.A No. 289/2024

**ORDER**

1. The Tribunal by order dated 08.07.2024 had directed the Survey of India to file the satellite image of the stretch under consideration showing the extent of trees which have been cut on both sides of the canal. A copy of the order was also forwarded to the Survey of India through e-mail for compliance. Let fresh communication be sent to the Survey of India alongwith a copy of the order dated 08.07.2024 for submitting the satellite image as directed.

2. List on 09.08.2024.

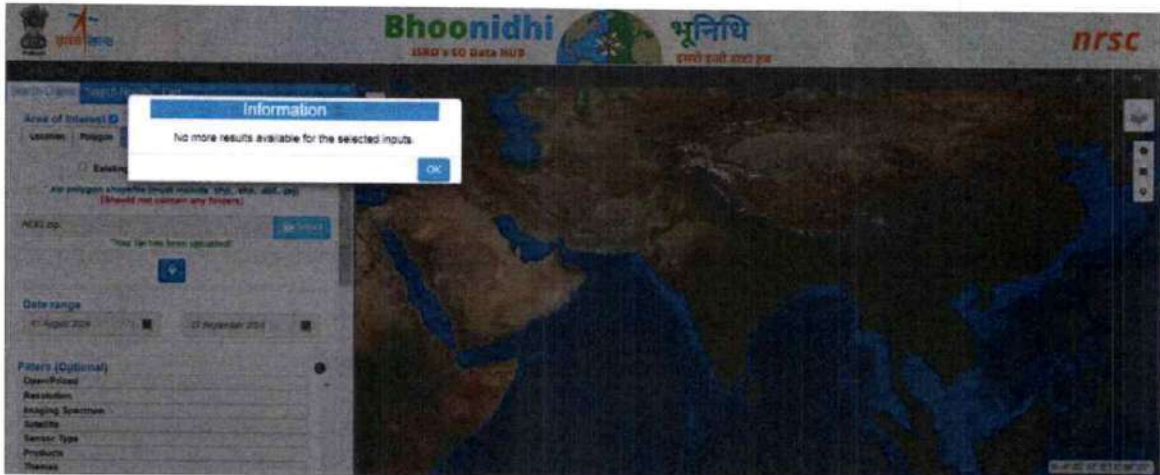
Prakash Shrivastava, CP

Arun Kumar Tyagi, JM

Dr. A. Senthil Vel, EM

July 25, 2024  
DV

  
(रविन्द्र मीना/RAVINDRA MEENA)  
अधीक्षण सर्वेक्षक/Suptdg. Surveyor  
उ.प्र. भू-स्था. निदेशालय/U. P. G. D.  
भारतीय सर्वेक्षण विभाग, लखनऊ  
Survey of India, Lucknow

01-08-2024 to 27-09-2024 Imagery not available on Bhoonidhi Portal01-01-2024 to 27-09-2024 Imagery not available on Bhoonidhi Portal

*R.M.*

(रविन्द्र मीना/RAVINDRA MEENA)

अधीक्षण सर्वेक्षक/Suptdg. Surveyor  
उ.प्र. भू-स्था. निदेशालय/U.P. G. D.  
भारतीय सर्वेक्षण विभाग, लखनऊ  
Survey of India, Lucknow

# SURVEY OF INDIA

Satellite Images from NRSC of 2018




Satellite Images from NRSC of 2023





# SURVEY OF INDIA

Satellite Images from NRSC of 2018



Satellite Images from NRSC of 2023



1118

16

# SURVEY OF INDIA

Satellite Images from NRSC of 2018



Satellite Images from NRSC of 2023



# SURVEY OF INDIA

Satellite Images from NRSC of 2018



Satellite Images from NRSC of 2023



1120


18

# SURVEY OF INDIA

Satellite Images from NRSC of 2018



Satellite Images from NRSC of 2023




# SURVEY OF INDIA

Satellite Images from NRSC of 2018



Satellite Images from NRSC of 2023



1122

20


RAVINDRA MEENA  
Asst. Supdtg. Surveyor  
Punjab/ U. P. G. D.  
Survey of India, Lucknow

# SURVEY OF INDIA

Satellite Images from NRSC of 2018



Satellite Images from NRSC of 2023



# SURVEY OF INDIA

Satellite Images from NRSC of 2018



Satellite Images from NRSC of 2023



1124


22

(रविन्द्र मीना / RAVINDRA MEEENA,  
अधीक्षण सचिवक / Suptg. Surveyor  
उ.प्र. भूस्वा. विदेशालय / U.P.G.O.  
भारतीय सर्वेक्षण विभाग, लखनऊ  
Survey of India, Lucknow

# SURVEY OF INDIA

Satellite Images from NRSC of 2018

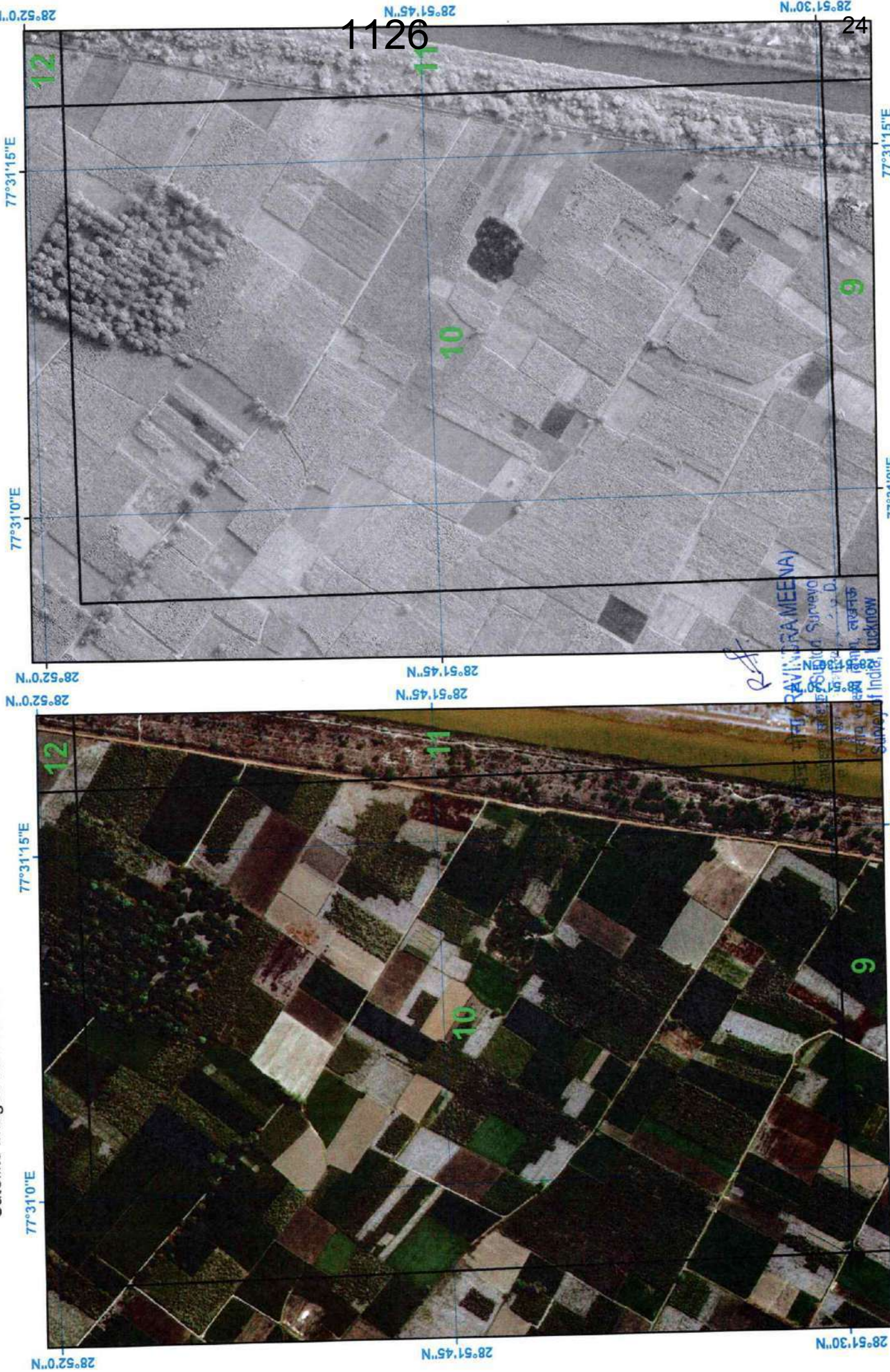
Satellite Images from NRSC of 2023



# SURVEY OF INDIA

Satellite Images from NRSC of 2018

Satellite Images from NRSC of 2023



# SURVEY OF INDIA

Satellite Images from NRSC of 2018

28°52'0"N  
77°31'30"E



28°52'0"N  
28°51'45"N


28°51'45"N  
28°51'45"N

28°51'30"N  
77°31'15"E

राज्य मंत्री, रावि, जयपुर  
सर्वेक्षण विभाग/सुपरिटेण्डेंट  
स.प्र. म.रवा निदेशालय, जयपुर  
भारतीय सर्वेक्षण विभाग  
Survey of India

Satellite Images from NRSC of 2023

28°52'0"N  
77°31'30"E



28°52'0"N

28°51'45"N

28°51'30"N

1127

25

77°31'30"E

77°31'15"E



# SURVEY OF INDIA

Satellite Images from NRSC of 2018

77°31'30"E



Satellite Images from NRSC of 2023

77°31'30"E



1129

27

# SURVEY OF INDIA

Satellite Images from NRSC of 2018



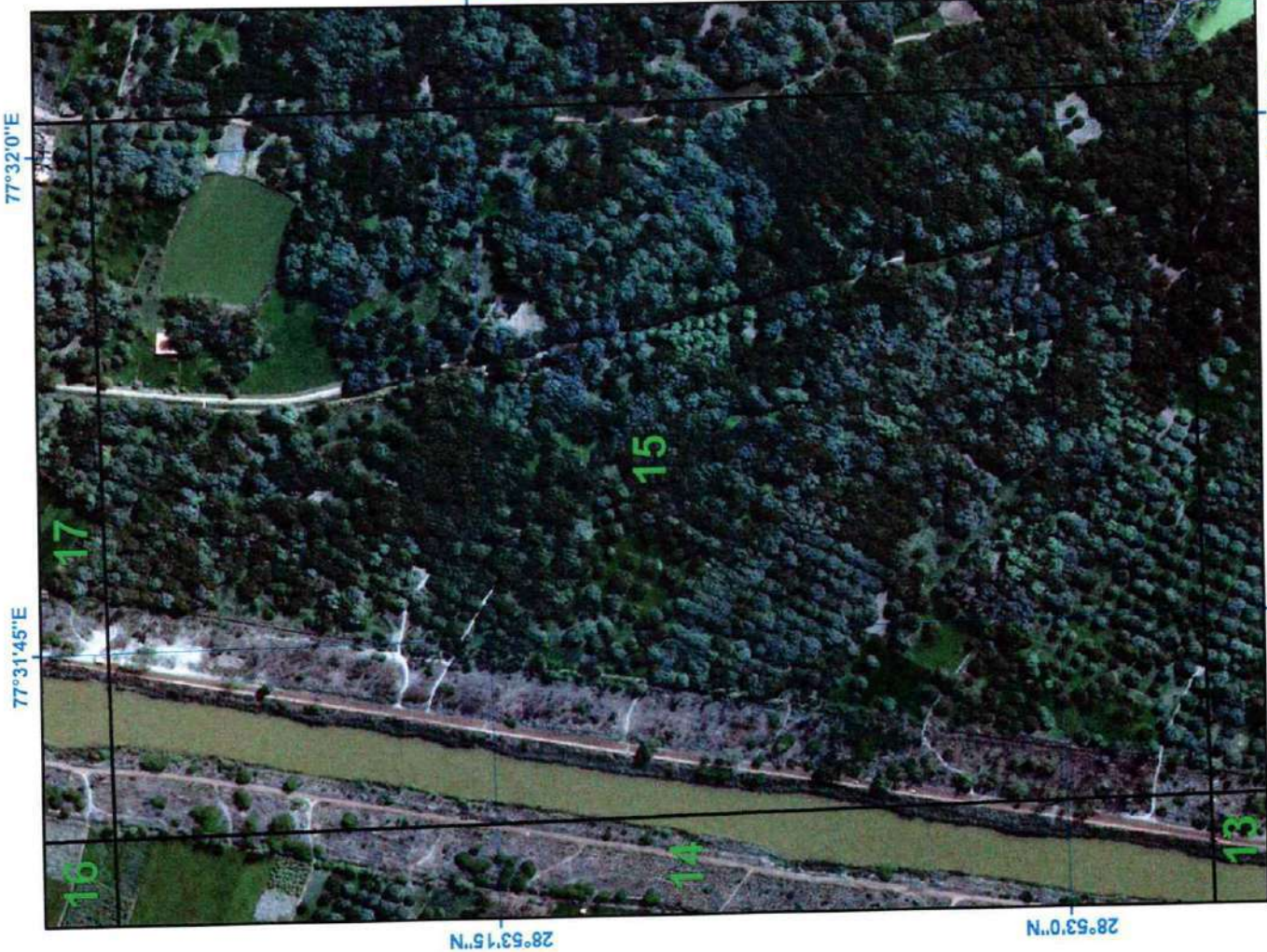
Satellite Images from NRSC of 2023



1130

# SURVEY OF INDIA

Satellite Images from NRSC of 2018



Satellite Images from NRSC of 2023



# SURVEY OF INDIA

Satellite Images from NRSC of 2018



Satellite Images from NRSC of 2023

77°31'30"E



1132

30

मीना / RAJESH K. AMEENYA  
सहायक सहायक (Supdgo) Surveyor  
अ-11/रा/ P. G. D.  
सर्वेक्षण विभाग, लखनऊ  
Survey of India, Lucknow

# SURVEY OF INDIA

Satellite Images from NRSC of 2018



Satellite Images from NRSC of 2023



1133

31

# SURVEY OF INDIA

Satellite Images from NRSC of 2018



Satellite Images from NRSC of 2023



1134

32

# SURVEY OF INDIA

Satellite Images from NRSC of 2018



Satellite Images from NRSC of 2023




1135


33

# SURVEY OF INDIA

Satellite Images from NRSC of 2018



Satellite Images from NRSC of 2023



1136


34

# SURVEY OF INDIA

Satellite Images from NRSC of 2018



Satellite Images from NRSC of 2023



# SURVEY OF INDIA

Satellite Images from NRSC of 2018



Satellite Images from NRSC of 2023




1138

# SURVEY OF INDIA

Satellite Images from NRSC of 2018



Satellite Images from NRSC of 2023




(राजेश शर्मा / RAJESH SHARMA)  
अधीन क्षेत्रक / Suptdg. Surveyor  
उ.प्र. वि.सं. निदेशालय/UP/VI.प.  
भारतीय सर्वेक्षण विभाग, लखनऊ  
Survey of India, Lucknow

# SURVEY OF INDIA

Satellite Images from NRSC of 2018



Satellite Images from NRSC of 2023




1140

38

# SURVEY OF INDIA

Satellite Images from NRSC of 2018

Satellite Images from NRSC of 2023



1141


39

# SURVEY OF INDIA

Satellite Images from NRSC of 2018



Satellite Images from NRSC of 2023




# SURVEY OF INDIA

Satellite Images from NRSC of 2018



Satellite Images from NRSC of 2023




# SURVEY OF INDIA

Satellite Images from NRSC of 2018



Satellite Images from NRSC of 2023




# SURVEY OF INDIA

Satellite Images from NRSC of 2018



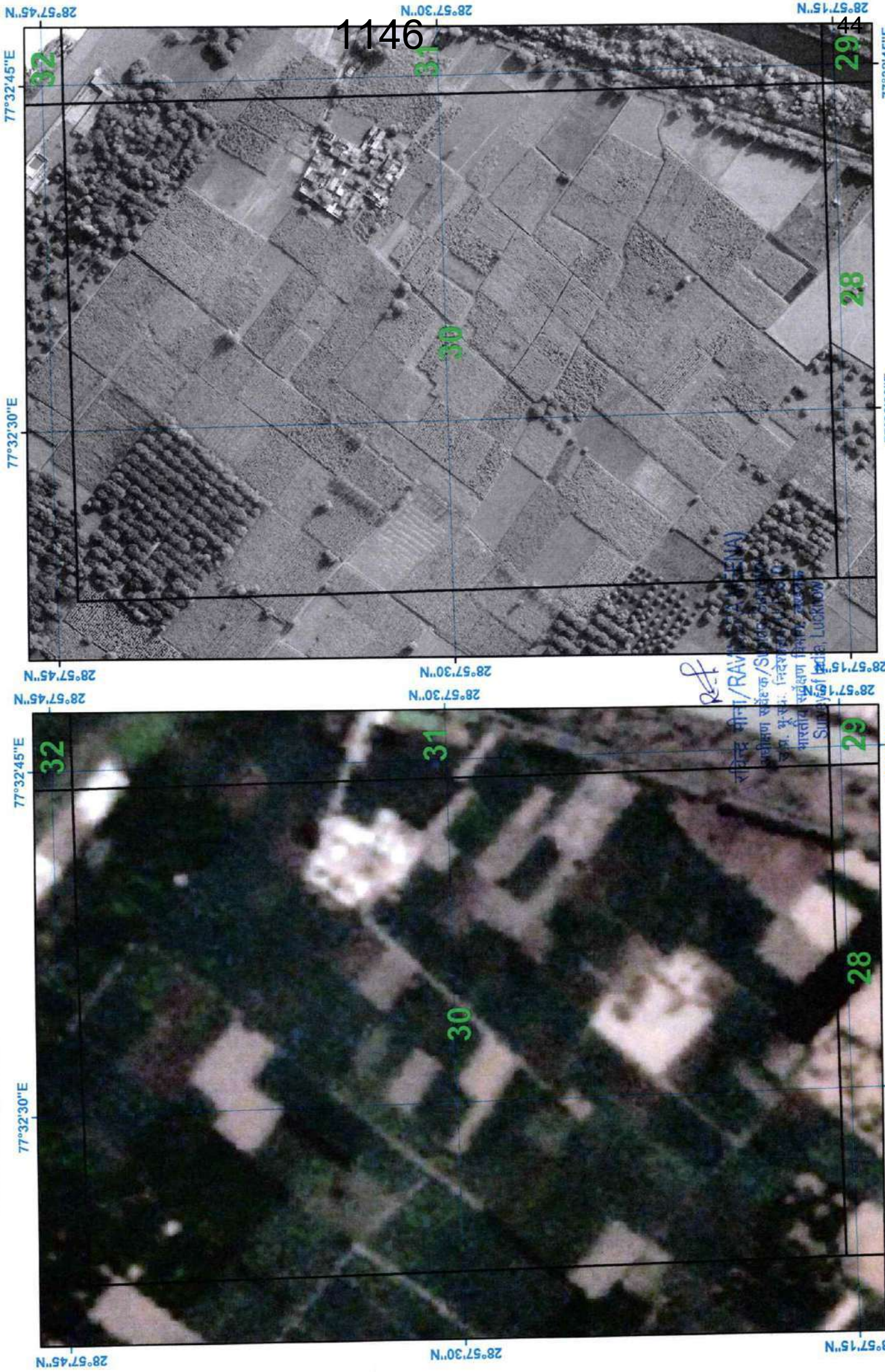
Satellite Images from NRSC of 2023



# SURVEY OF INDIA


Satellite Images from NRSC of 2018

Satellite Images from NRSC of 2023



# SURVEY OF INDIA

Satellite Images from NRSC of 2018



Satellite Images from NRSC of 2023



1147

45

# SURVEY OF INDIA

Satellite Images from NRSC of 2018

Satellite Images from NRSC of 2023




# SURVEY OF INDIA

Satellite Images from NRSC of 2018



Satellite Images from NRSC of 2023



1149

47

# SURVEY OF INDIA

Satellite Images from NRSC of 2018


Satellite Images from NRSC of 2023

77°32'45"E

77°33'0"E

77°32'45"E

77°33'0"E



1150

28°58'30"N

28°58'30"N

28°58'30"N

28°58'15"N

28°58'15"N

28°58'15"N

48

77°33'0"E


77°32'45"E

REF  
N  
(विमानमैत्री/ए.वि.स.मेरवा)  
सुप्रीम सुपरवाइजर  
सुप्रीम सुपरवाइजर/उ.प.स.डी.  
सुप्रीम सुपरवाइजर/उ.प.स.डी.  
सुप्रीम सुपरवाइजर/उ.प.स.डी.  
सुप्रीम सुपरवाइजर/उ.प.स.डी.  
Survey of India, Lucknow

# SURVEY OF INDIA

Satellite Images from NRSC of 2018

Satellite Images from NRSC of 2023




# SURVEY OF INDIA

Satellite Images from NRSC of 2018



Satellite Images from NRSC of 2023




# SURVEY OF INDIA

Satellite Images from NRSC of 2018




Satellite Images from NRSC of 2023



# SURVEY OF INDIA

Satellite Images from NRSC of 2018

Satellite Images from NRSC of 2023




1154

52

# SURVEY OF INDIA

Satellite Images from NRSC of 2018

Satellite Images from NRSC of 2023




(सर्वेन्द्र शर्मा/RAJESH K. TEENAI)  
अधीक्षक सर्वेचक / Deputy Surveyor  
उ.प्र. राज्य, विहार (U.P. S.D.)  
सर्वेक्षण विभाग, लखनौ  
Survey of India, Lucknow

# SURVEY OF INDIA

Satellite Images from NRSC of 2018



Satellite Images from NRSC of 2023



1156


54



# SURVEY OF INDIA

Satellite Images from NRSC of 2018

77°34'0"E



Satellite Images from NRSC of 2023

77°34'0"E




Survey of India  
Rajasthan  
District: Jaipur  
Block: ...  
Village: ...

# SURVEY OF INDIA

Satellite Images from NRSC of 2018



Satellite Images from NRSC of 2023




रविचंद्र मीठा/RA  
अधीक्षक सर्वेक्षक/SA  
उ.प्र. सर्वेक्षण विभाग  
सर्वेक्षण विभाग  
Survey of India

# SURVEY OF INDIA

Satellite Images from NRSC of 2018



Satellite Images from NRSC of 2023

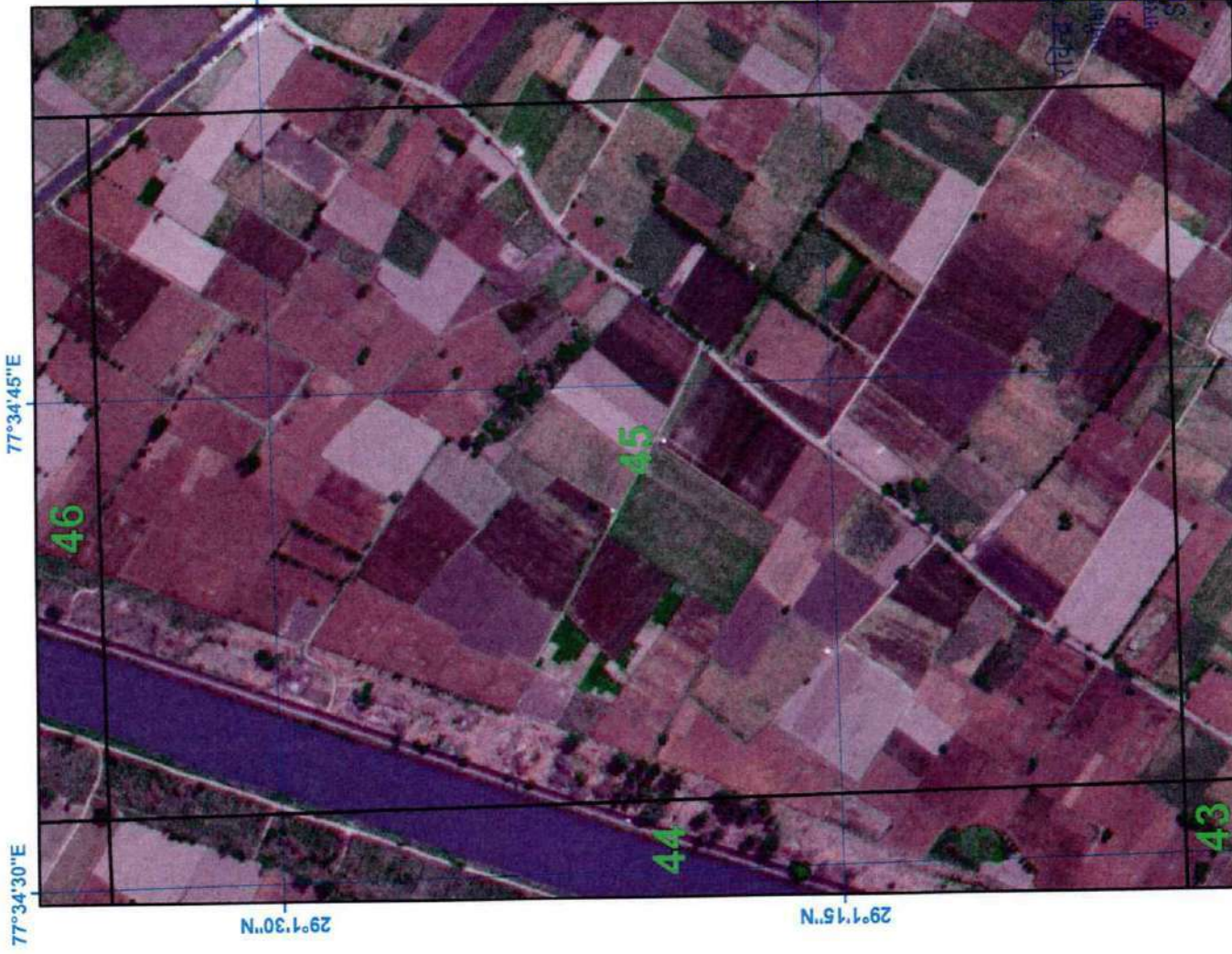


1160


58

# SURVEY OF INDIA

Satellite Images from NRSC of 2018



Satellite Images from NRSC of 2023






# SURVEY OF INDIA

Satellite Images from NRSC of 2018



Satellite Images from NRSC of 2023



1163


61

# SURVEY OF INDIA

Satellite Images from NRSC of 2018



Satellite Images from NRSC of 2023



1164

62

# SURVEY OF INDIA

Satellite Images from NRSC of 2018

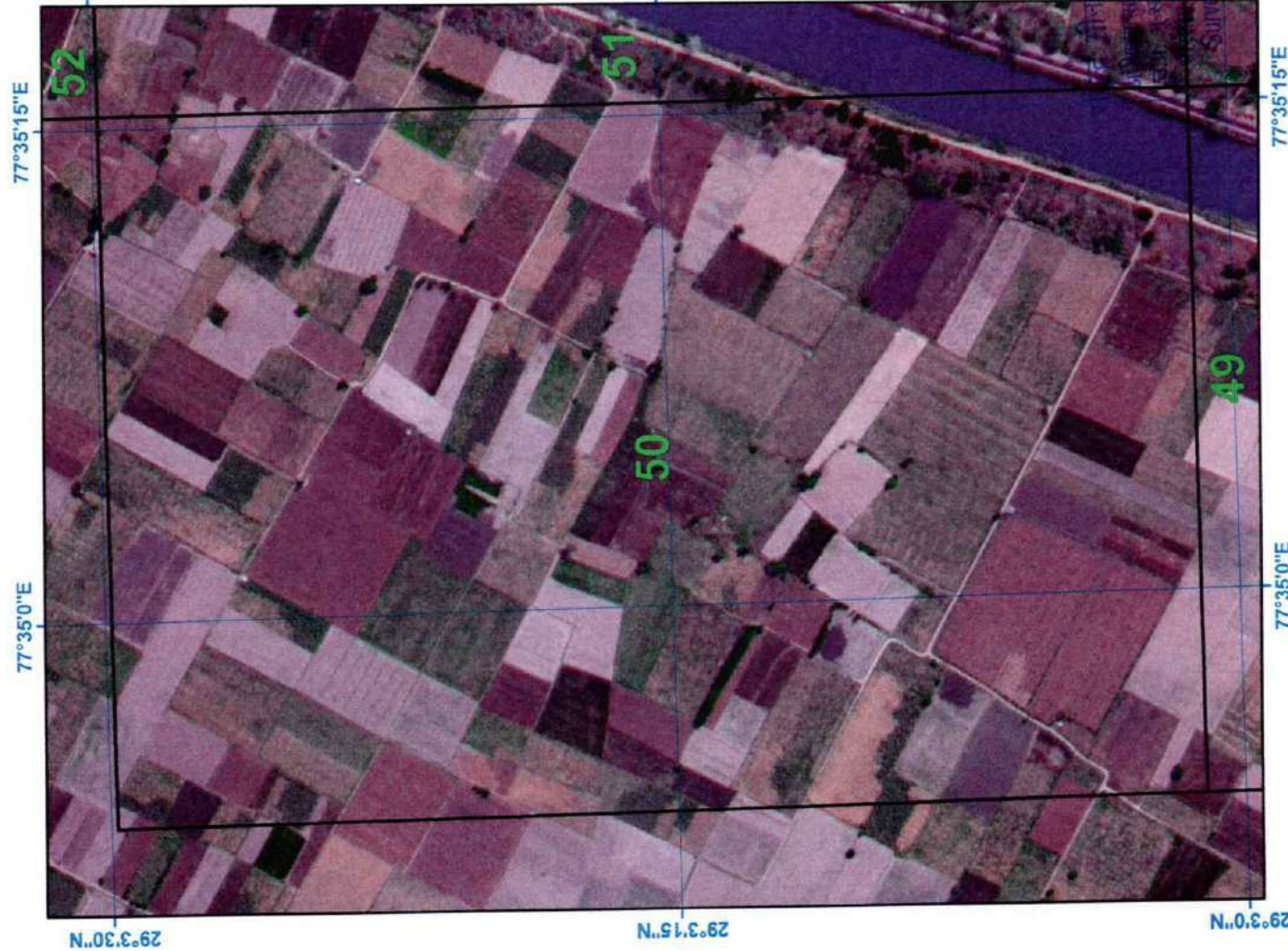


Satellite Images from NRSC of 2023




# SURVEY OF INDIA

Satellite Images from NRSC of 2018



Satellite Images from NRSC of 2023



1166

64



# SURVEY OF INDIA

Satellite Images from NRSC of 2018



Satellite Images from NRSC of 2023




# SURVEY OF INDIA

Satellite Images from NRSC of 2018



Satellite Images from NRSC of 2023

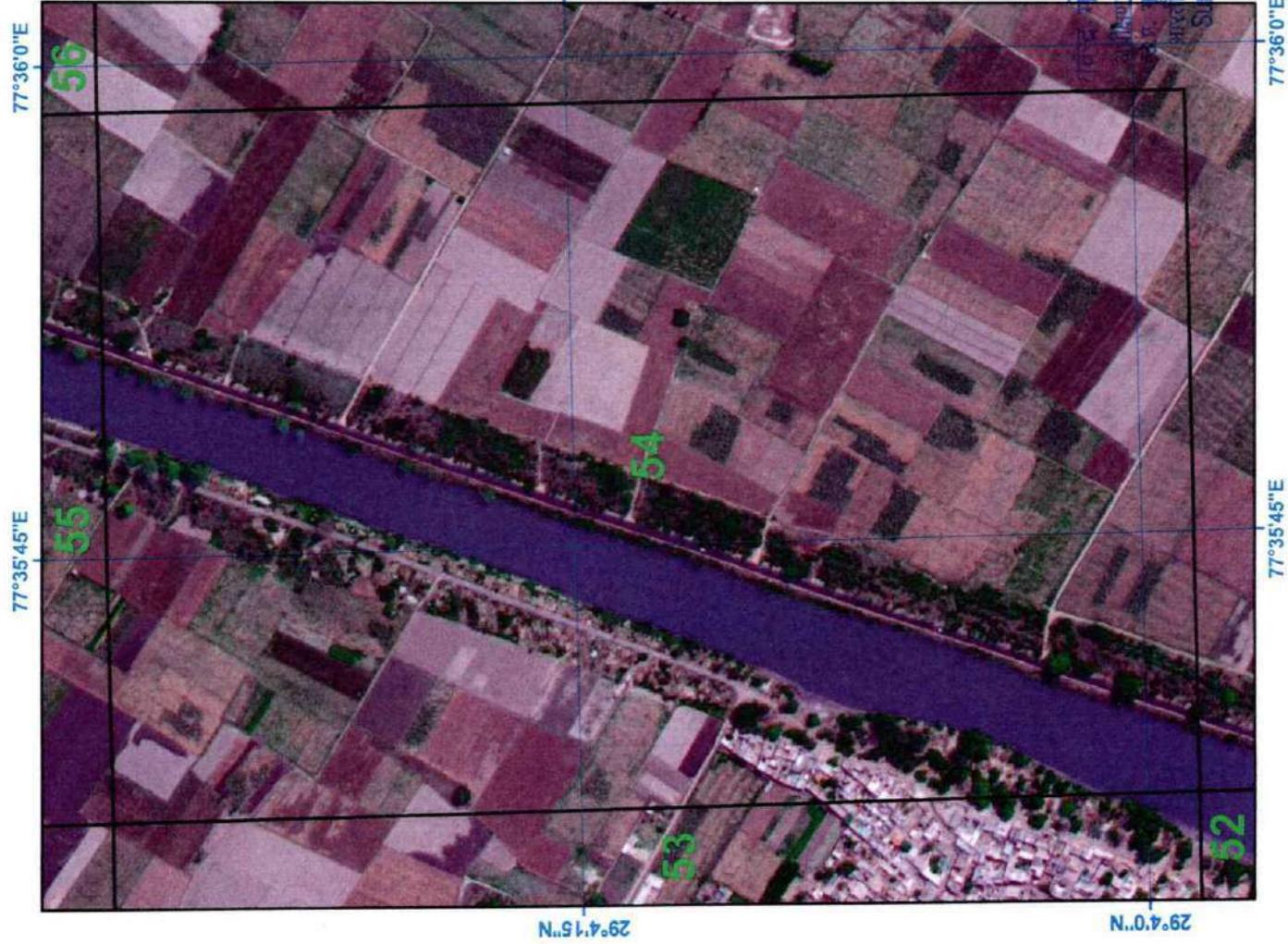


1169


67

# SURVEY OF INDIA

Satellite Images from NRSC of 2018



Satellite Images from NRSC of 2023





# SURVEY OF INDIA

Satellite Images from NRSC of 2018

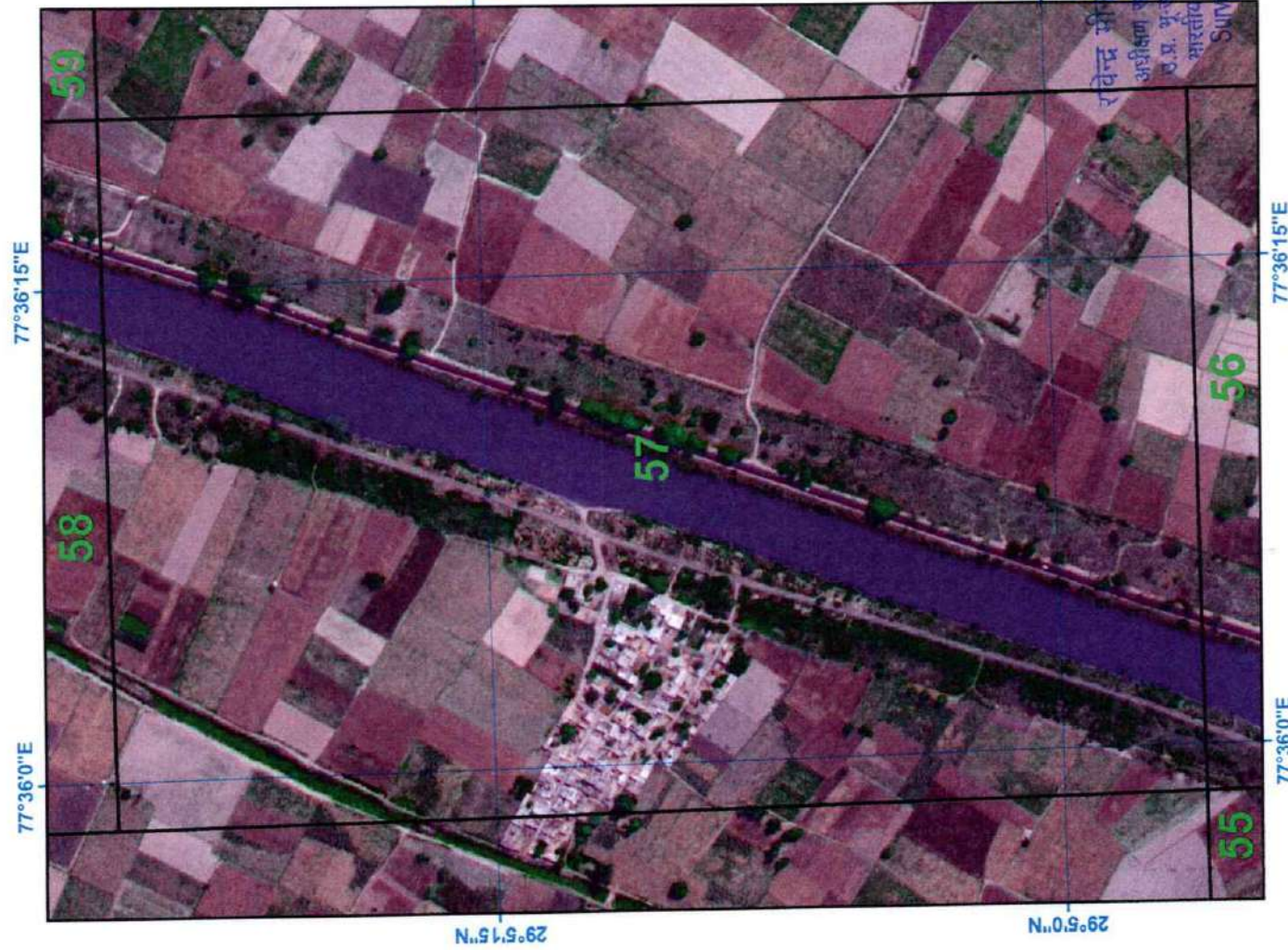


Satellite Images from NRSC of 2023




# SURVEY OF INDIA

Satellite Images from NRSC of 2018



Satellite Images from NRSC of 2023




1173


71

# SURVEY OF INDIA

Satellite Images from NRSC of 2018

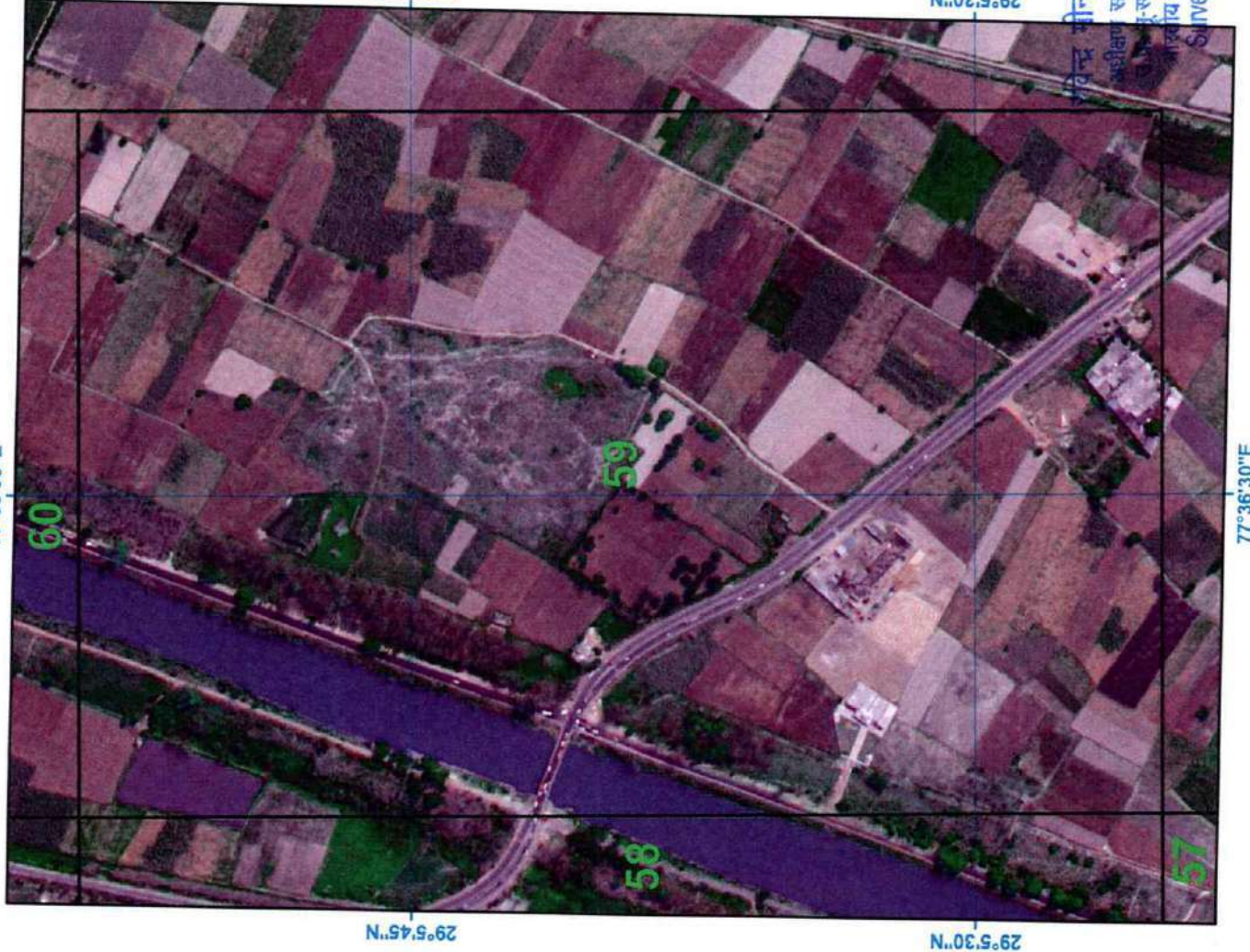


Satellite Images from NRSC of 2023



# SURVEY OF INDIA

Satellite Images from NRSC of 2018



Satellite Images from NRSC of 2023



1175


73

# SURVEY OF INDIA

Satellite Images from NRSC of 2018



Satellite Images from NRSC of 2023



1176

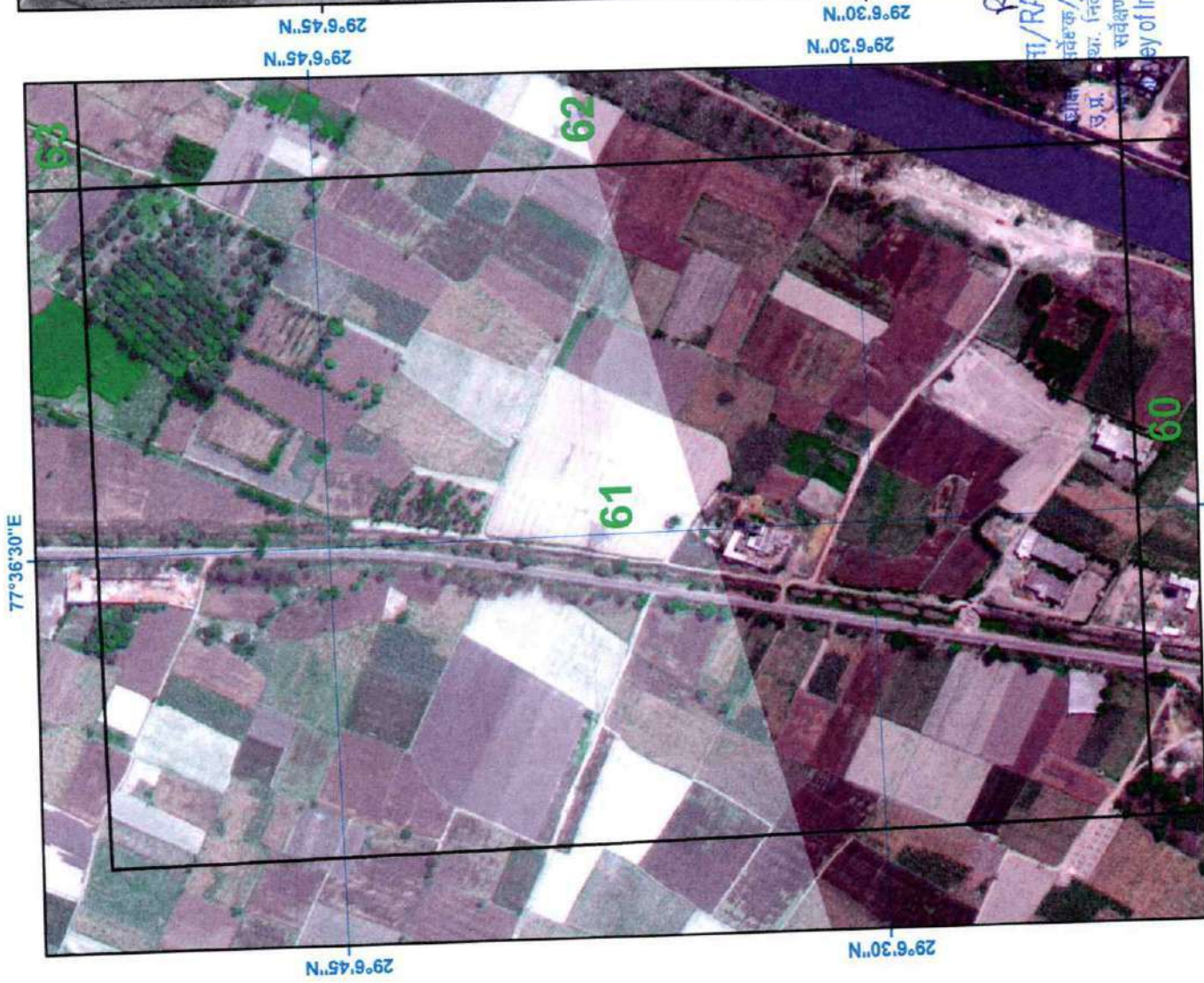
74

# SURVEY OF INDIA

Satellite Images from NRSC of 2023



Satellite Images from NRSC of 2018




1177

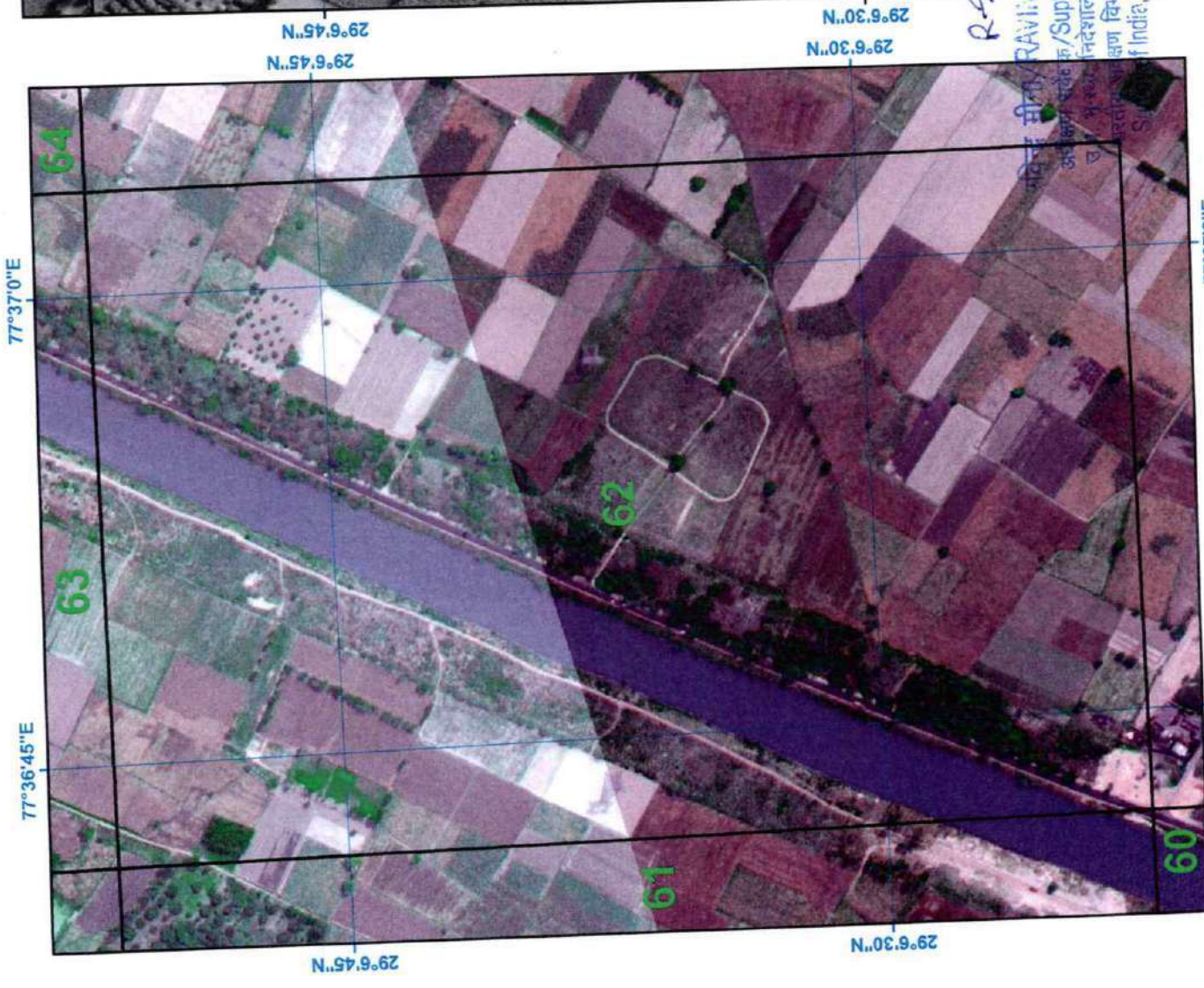
75

# SURVEY OF INDIA

Satellite Images from NRSC of 2023



Satellite Images from NRSC of 2018

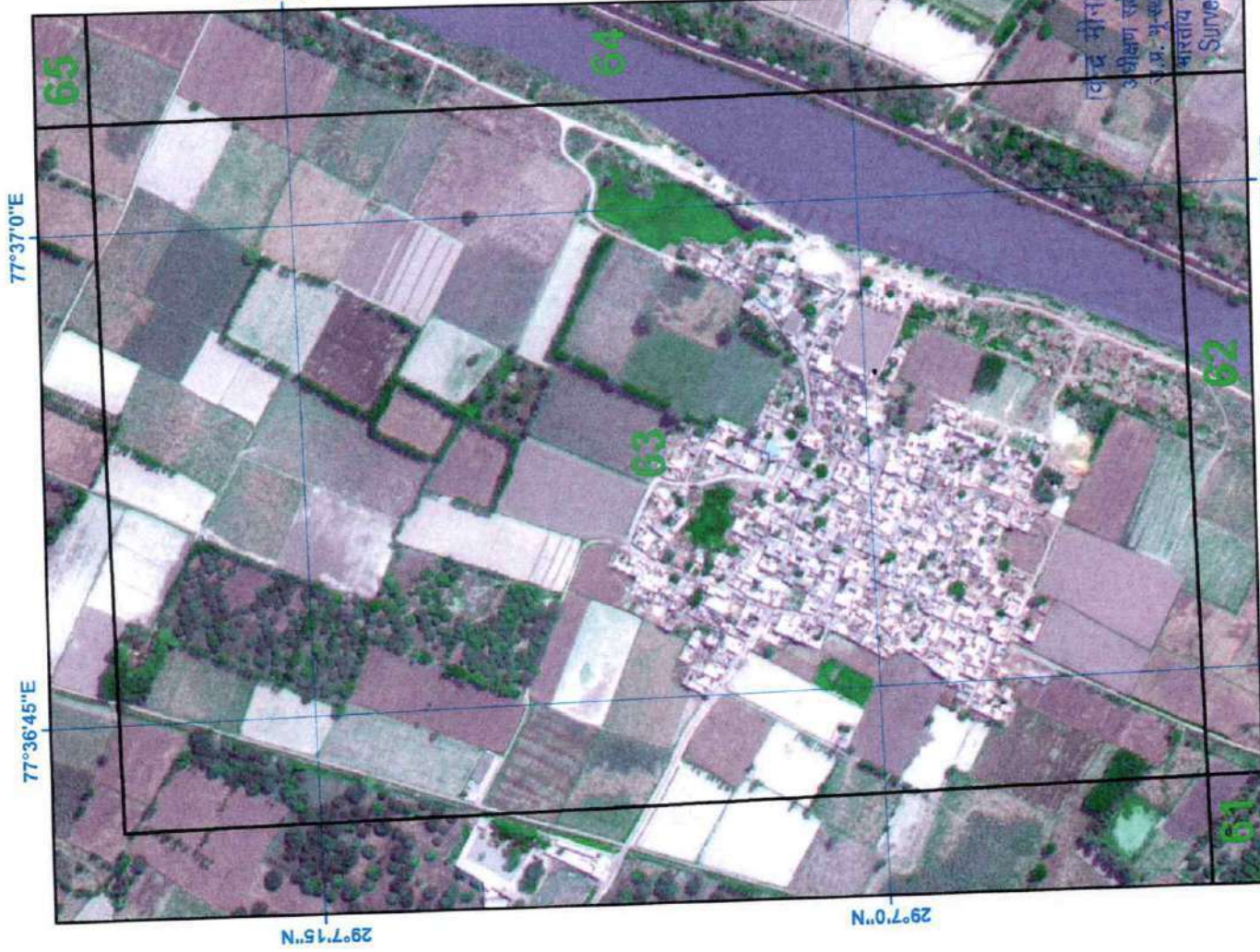


1178


R.S.  
Ravi Sankar  
Supdt. Survey  
P. O. D.  
India

# SURVEY OF INDIA

Satellite Images from NRSC of 2018



Satellite Images from NRSC of 2023




1179

# SURVEY OF INDIA

Satellite Images from NRSC of 2018



Satellite Images from NRSC of 2023




# SURVEY OF INDIA

Satellite Images from NRSC of 2018



Satellite Images from NRSC of 2023

77°37'15"E




1181

Ref  
विष्णु मीना / RAJESH (MEEENA)  
अधीन सवैर / Supervisor  
ए. प्र. भू-स्थ. विभाग / U.P.G.O.  
राज्यीय सर्वेक्षण विभाग, बल्लभपुर  
Survey of India, Lucknow

# SURVEY OF INDIA

Satellite Images from NRSC of 2018



Satellite Images from NRSC of 2023

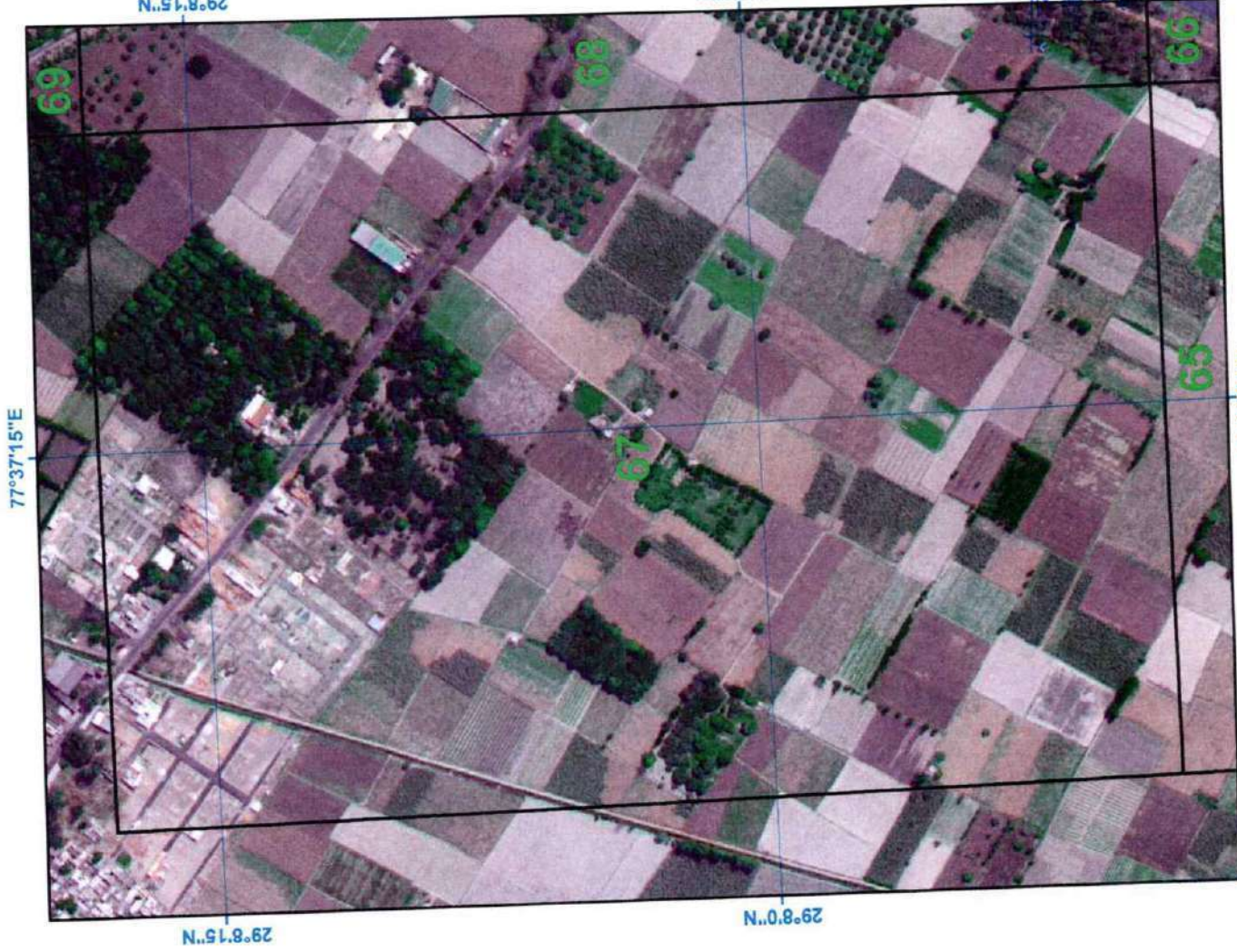


1182


80

# SURVEY OF INDIA

Satellite Images from NRSC of 2018




Satellite Images from NRSC of 2023




# SURVEY OF INDIA

Satellite Images from NRSC of 2018



Satellite Images from NRSC of 2023

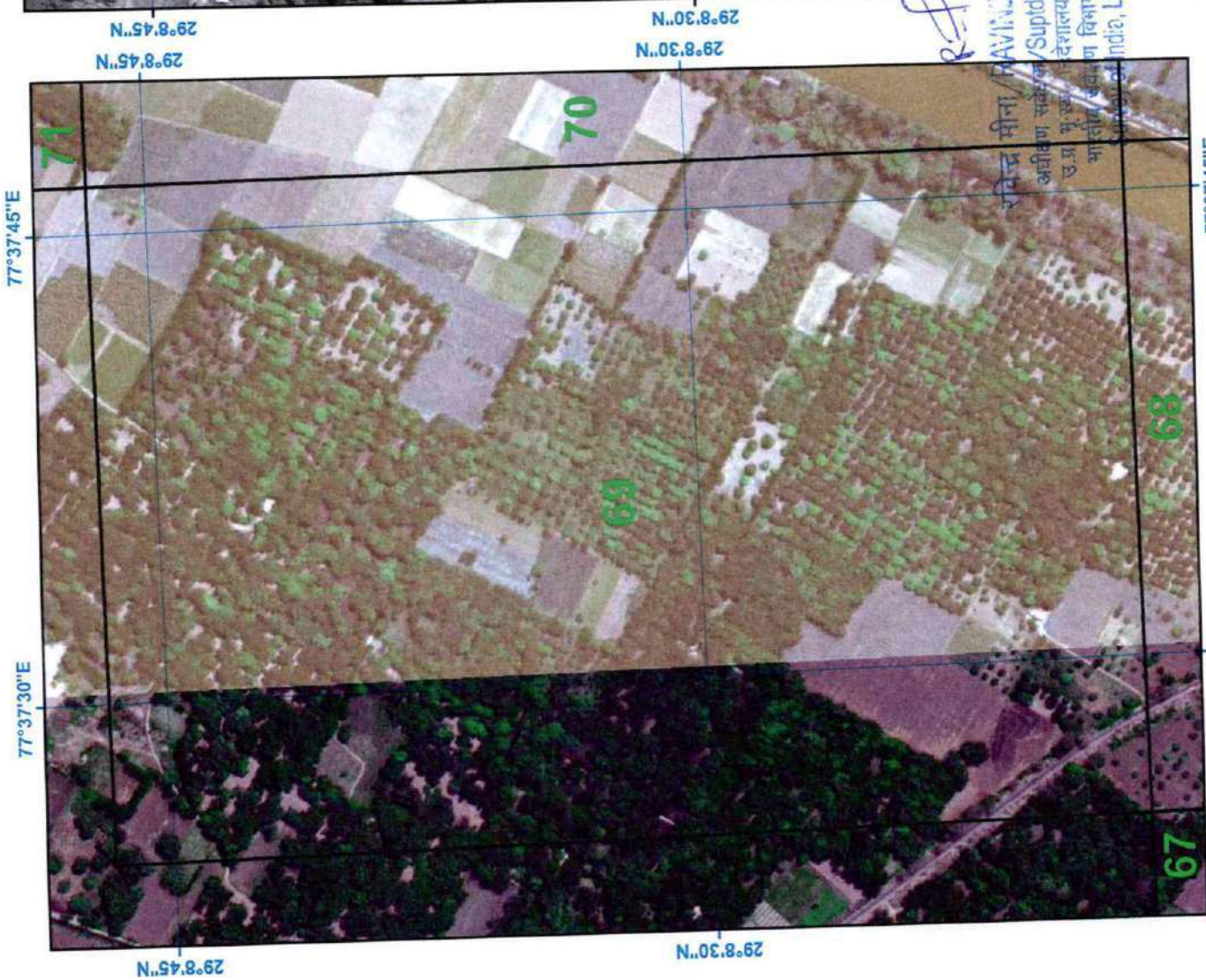


1184


82

# SURVEY OF INDIA

Satellite Images from NRSC of 2018



Satellite Images from NRSC of 2023




# SURVEY OF INDIA

Satellite Images from NRSC of 2018



Satellite Images from NRSC of 2023




# SURVEY OF INDIA

Satellite Images from NRSC of 2018



Satellite Images from NRSC of 2023



1187

85

# SURVEY OF INDIA

Satellite Images from NRSC of 2023

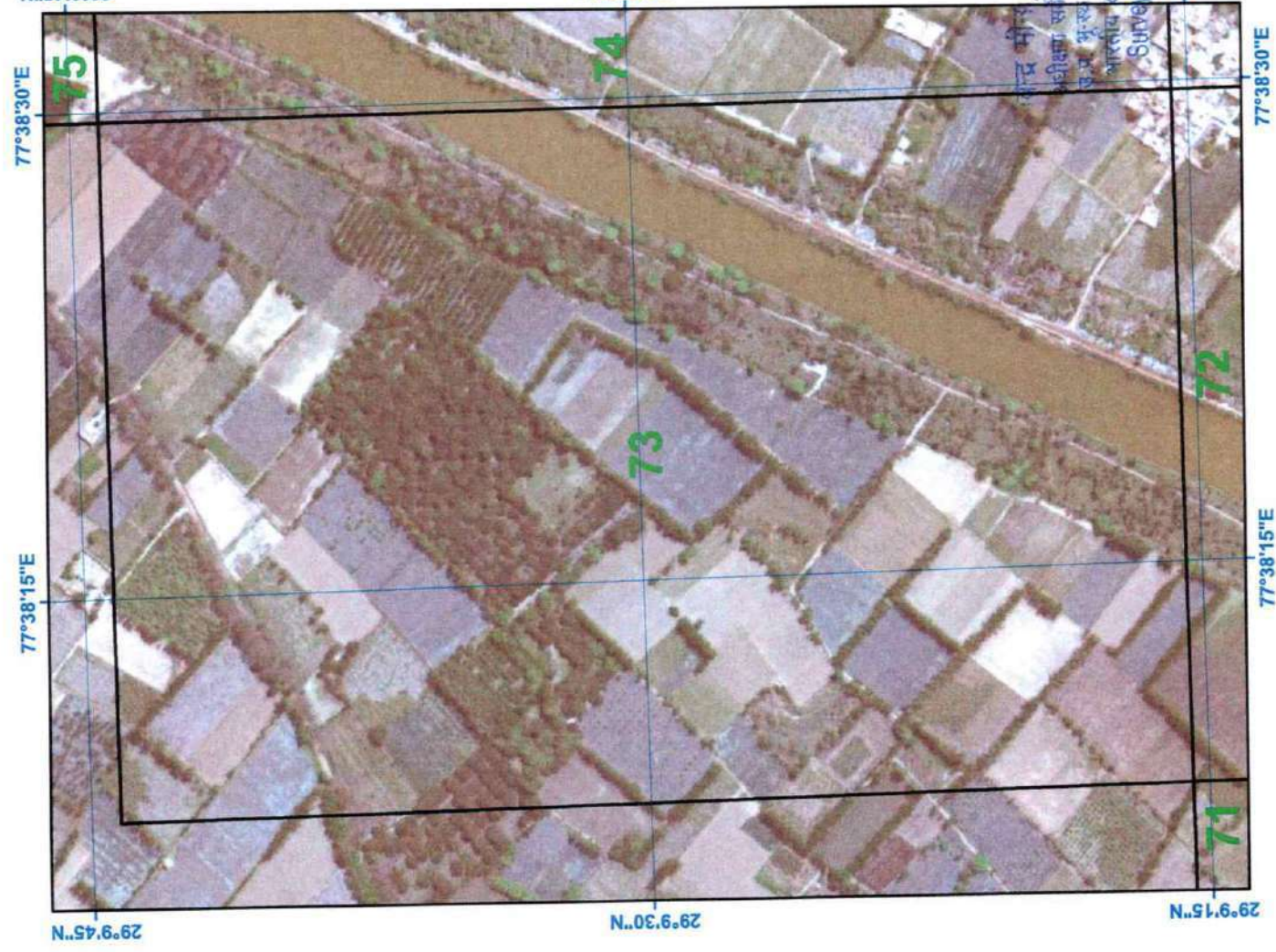


Satellite Images from NRSC of 2018



# SURVEY OF INDIA

Satellite Images from NRSC of 2018



Satellite Images from NRSC of 2023

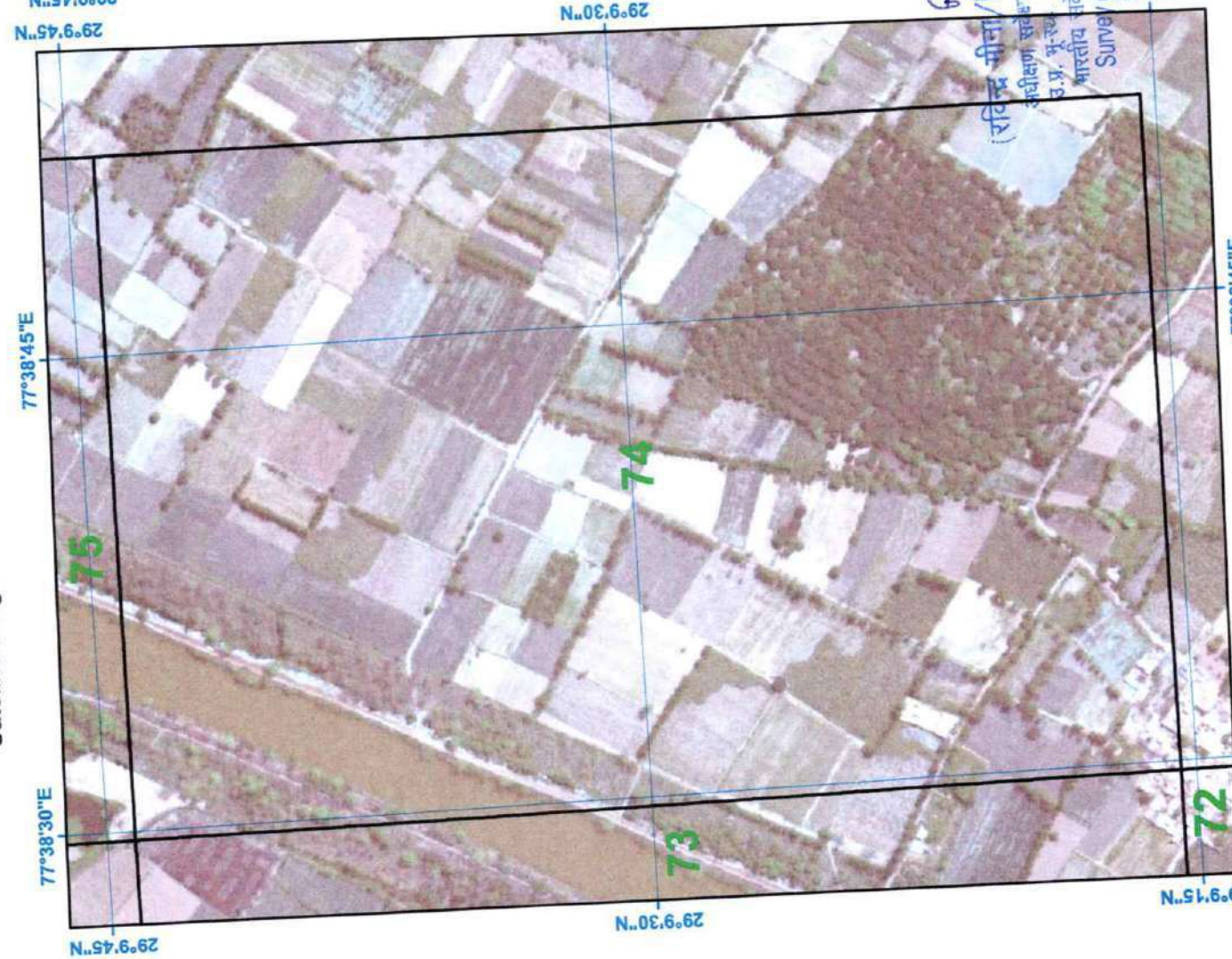


# SURVEY OF INDIA

Satellite Images from NRSC of 2023



Satellite Images from NRSC of 2018




1190

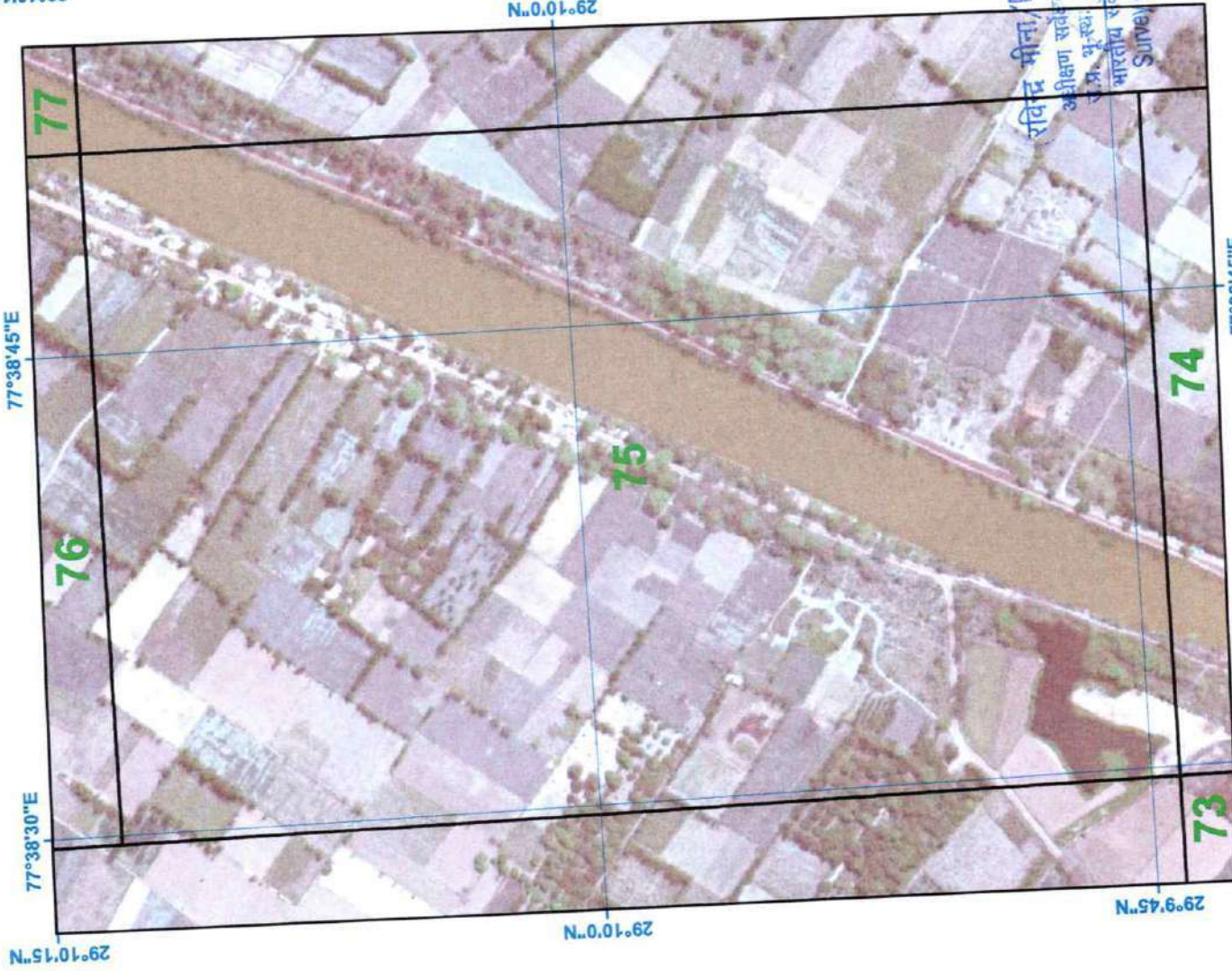
88

# SURVEY OF INDIA

Satellite Images from NRSC of 2023



Satellite Images from NRSC of 2018




1191

89

# SURVEY OF INDIA

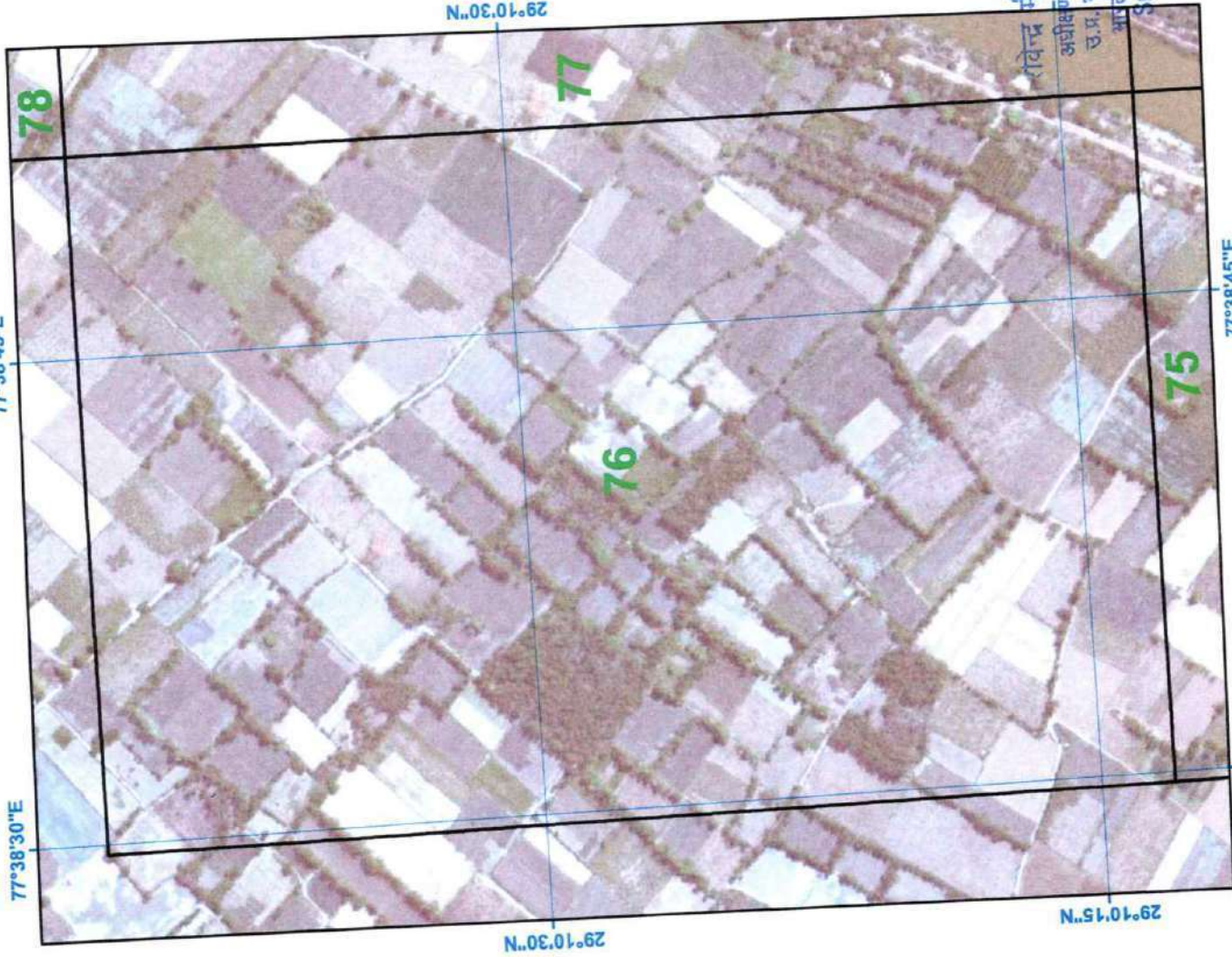
Satellite Images from NRSC of 2023

77°38'30"E 77°38'45"E



Satellite Images from NRSC of 2018

77°38'30"E 77°38'45"E




1192

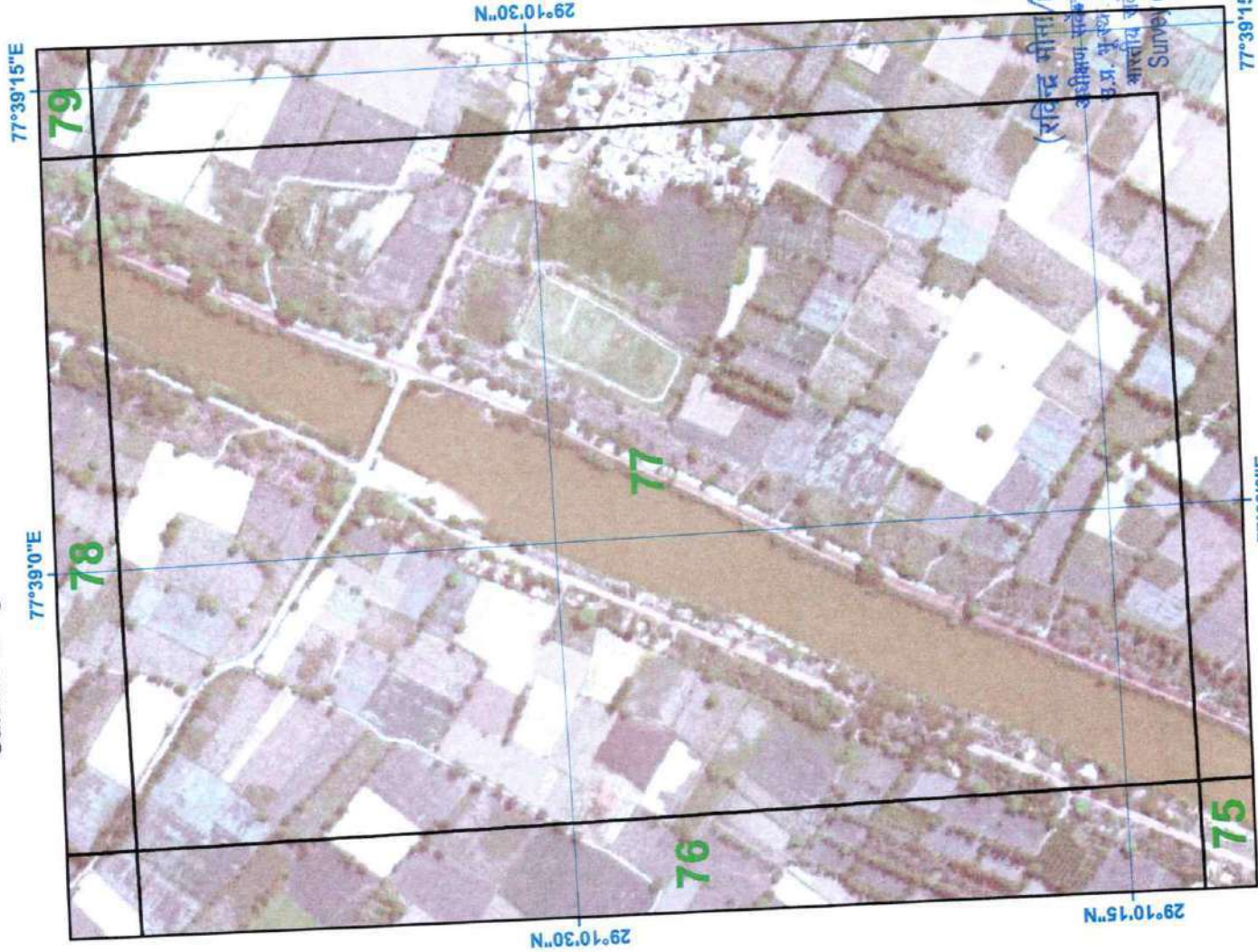
90

# SURVEY OF INDIA

Satellite Images from NRSC of 2023



Satellite Images from NRSC of 2018

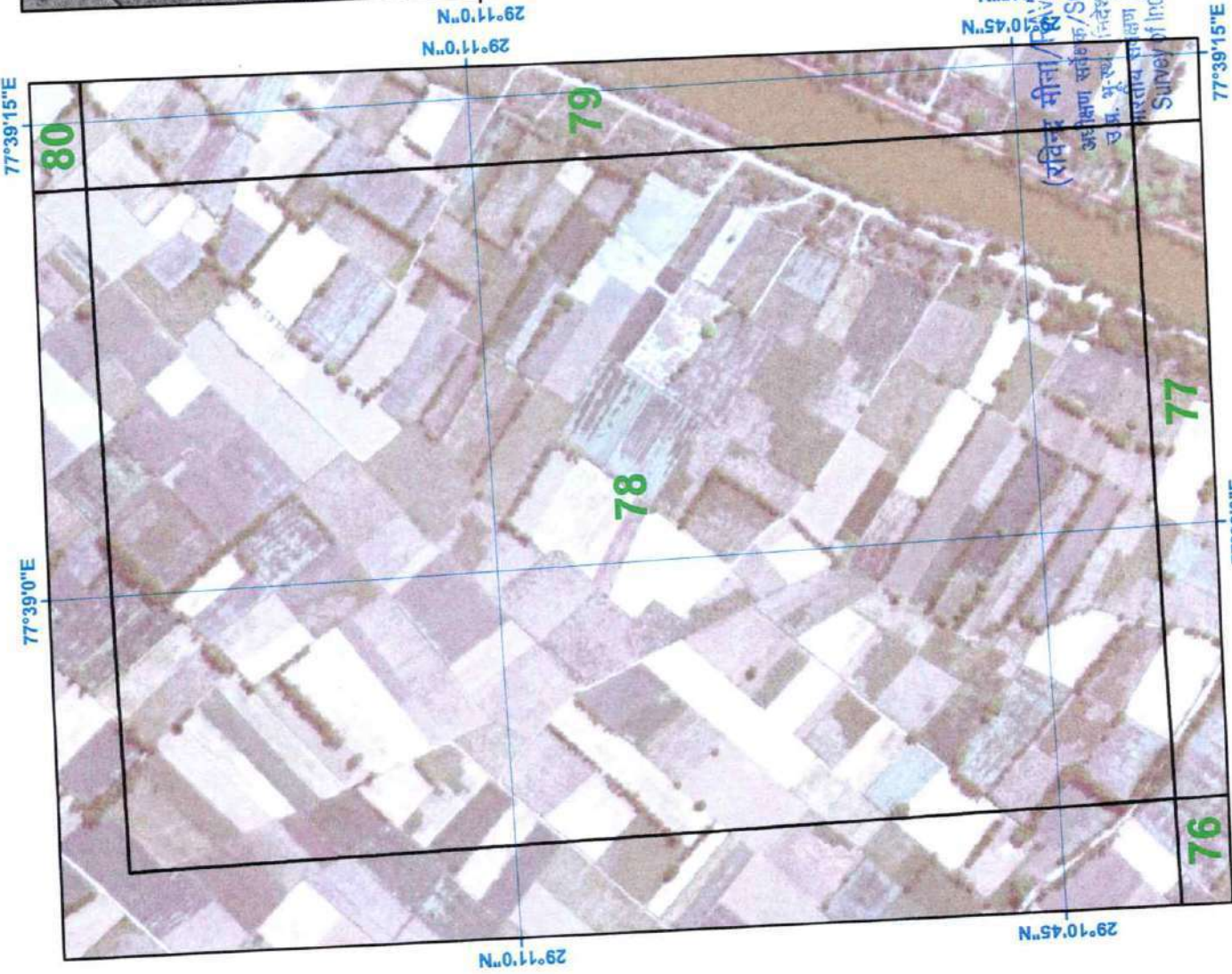



1193

# SURVEY OF INDIA

Satellite Images from NRSC of 2023

Satellite Images from NRSC of 2018



1194


92

# SURVEY OF INDIA

Satellite Images from NRSC of 2023

77°39'30"E

77°39'15"E



29°11'0"N

1195

29°10'45"N

93

77°39'30"E

77°39'15"E

77

78

79

80

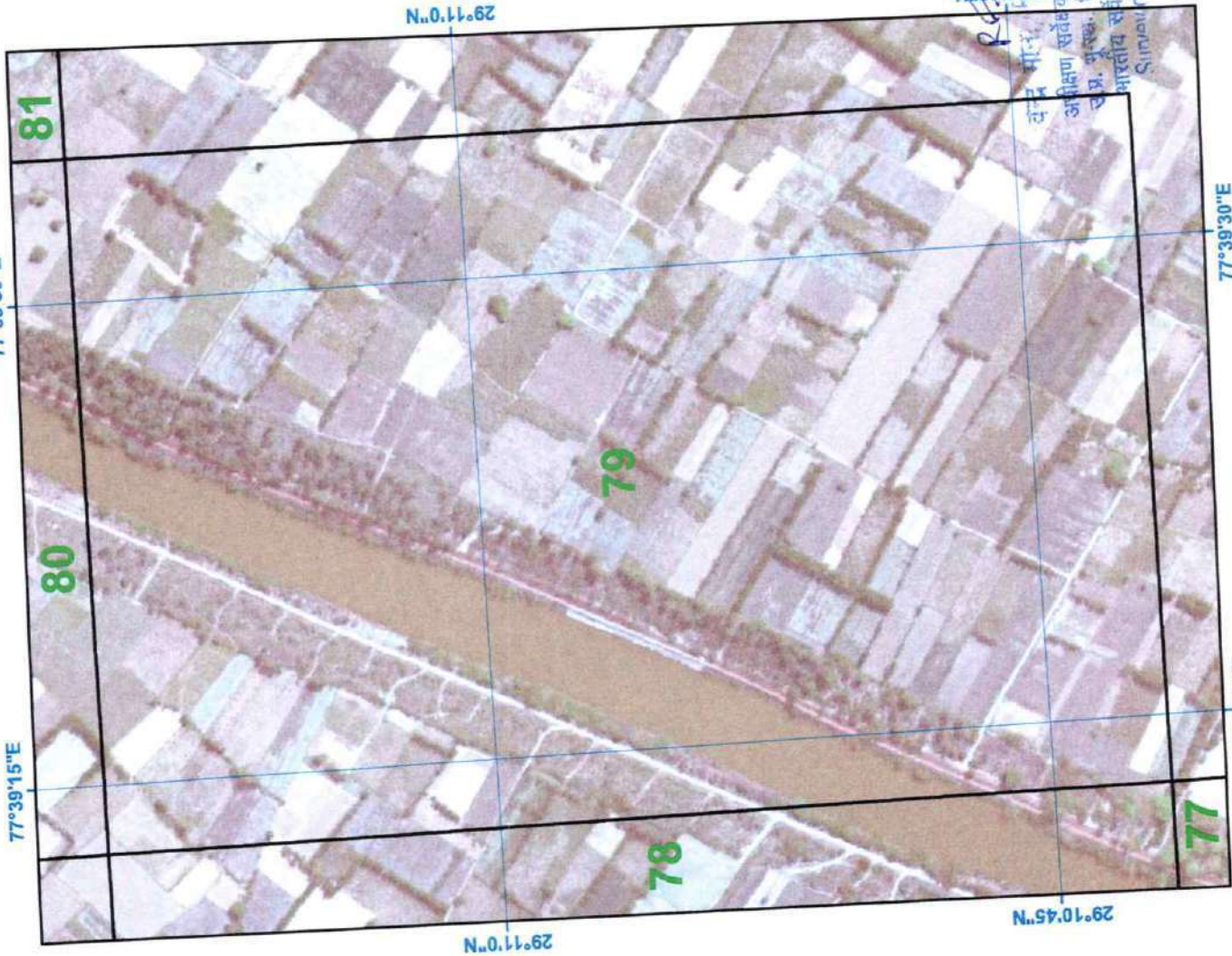
81

Survey of India  
भारतीय सर्वेक्षण विभाग  
अधीक्षण सर्वेक्षण (S.I.)  
उ.प्र. प्र.स. निदेशालय  
द्वारा जारी (दिनांक 10/04/2023)

Satellite Images from NRSC of 2018

77°39'30"E

77°39'15"E



29°11'0"N

29°10'45"N

77°39'30"E

77°39'15"E

77

78

79

80

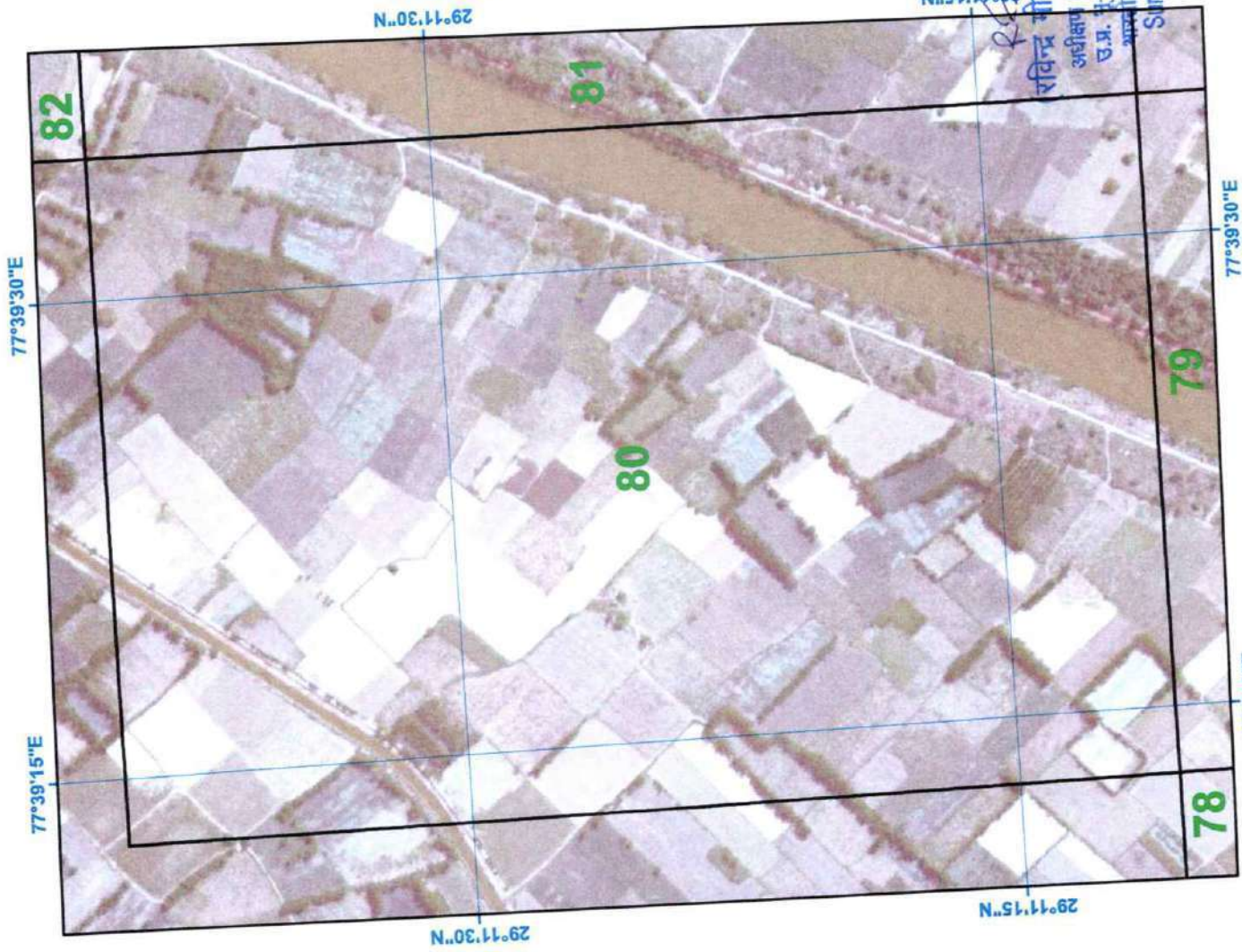
81

# SURVEY OF INDIA

Satellite Images from NRSC of 2023



Satellite Images from NRSC of 2018

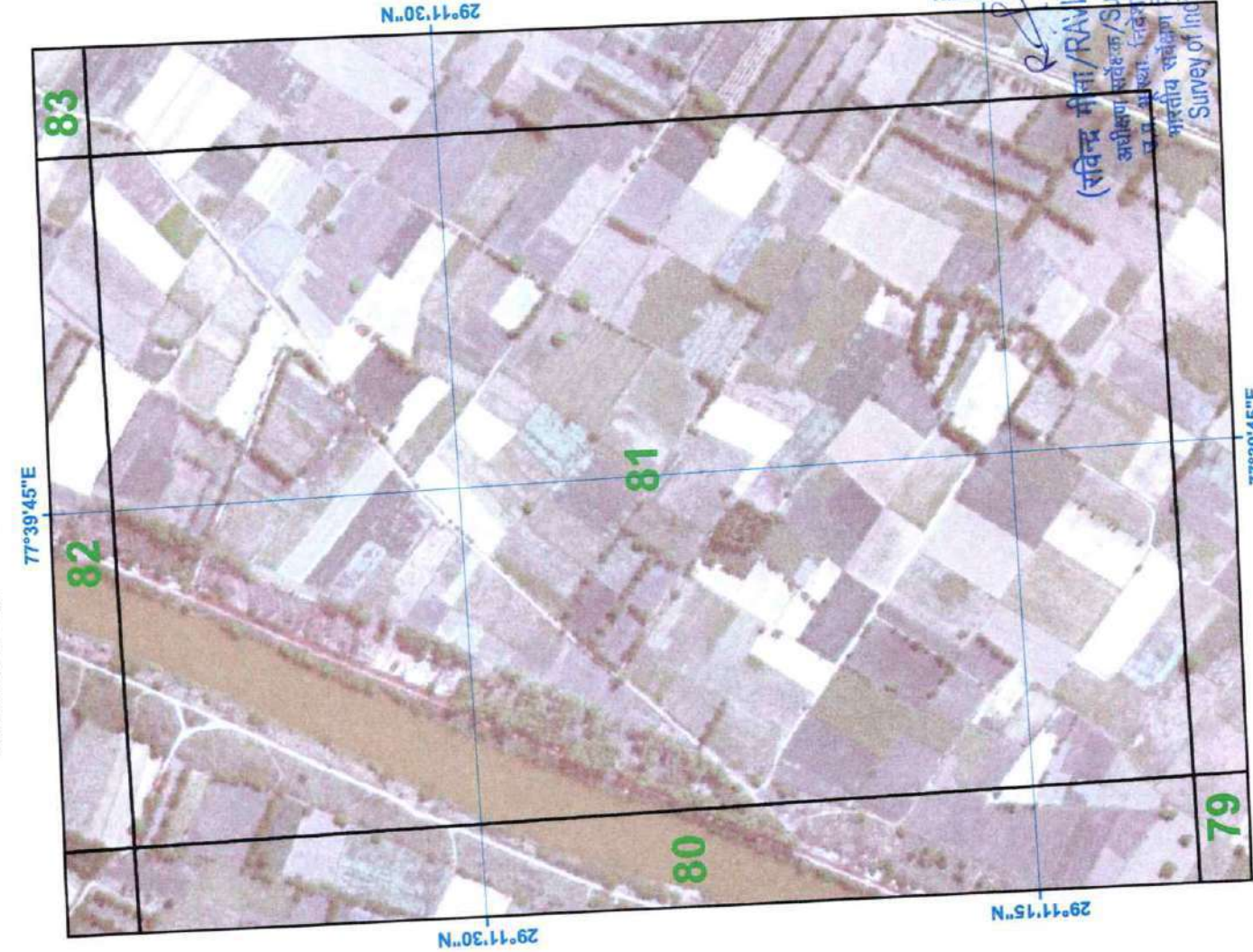


# SURVEY OF INDIA

Satellite Images from NRSC of 2023



Satellite Images from NRSC of 2018



# SURVEY OF INDIA

Satellite Images from NRSC of 2023



Satellite Images from NRSC of 2018




1198

96

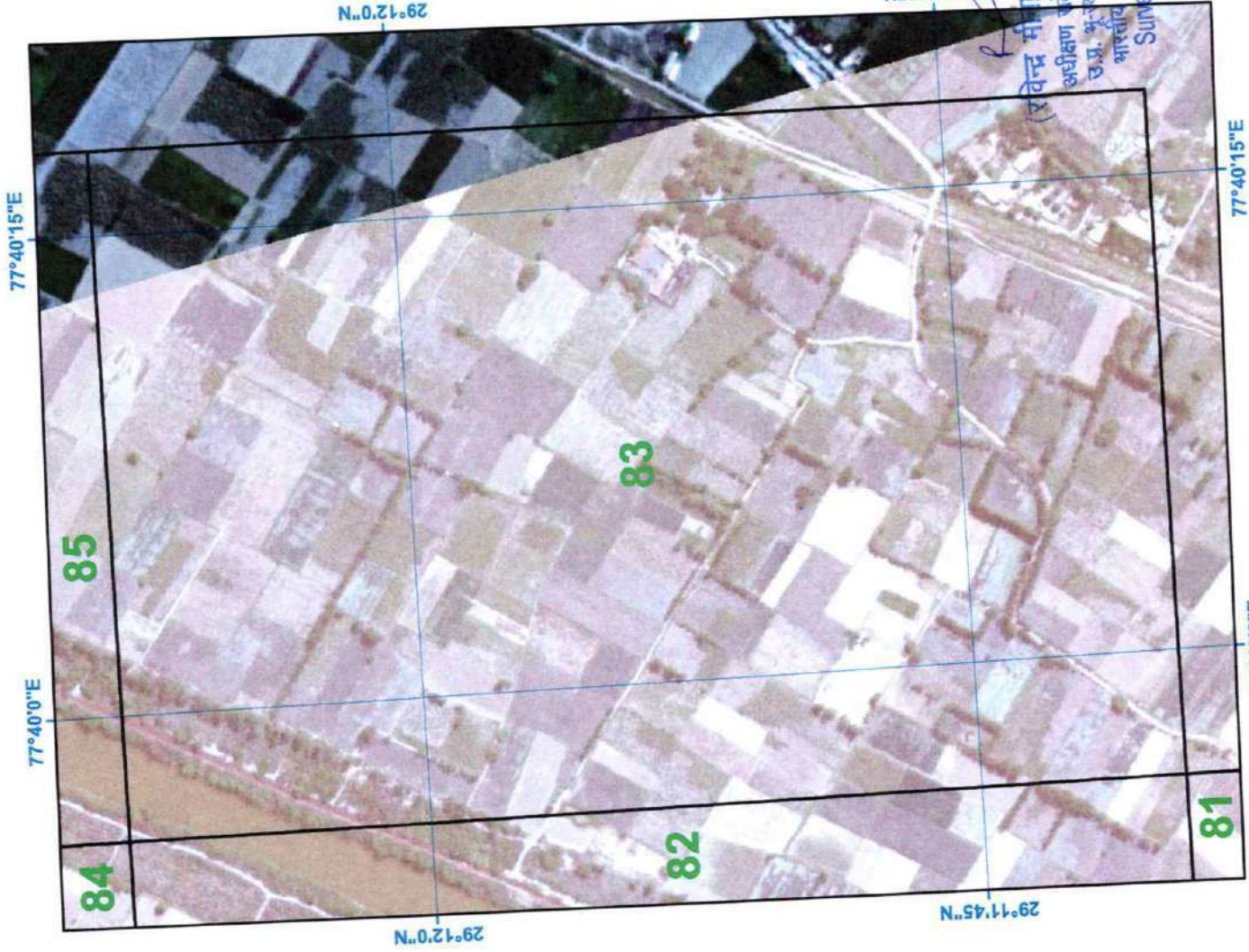
Survey of India, Lucknow  
जि.स. सं. १२५४/१२५४/१२५४  
अधिका. सं. १२५४/१२५४/१२५४  
जि.स. सं. १२५४/१२५४/१२५४  
P.O. Survey of India, Lucknow

# SURVEY OF INDIA

Satellite Images from NRSC of 2023



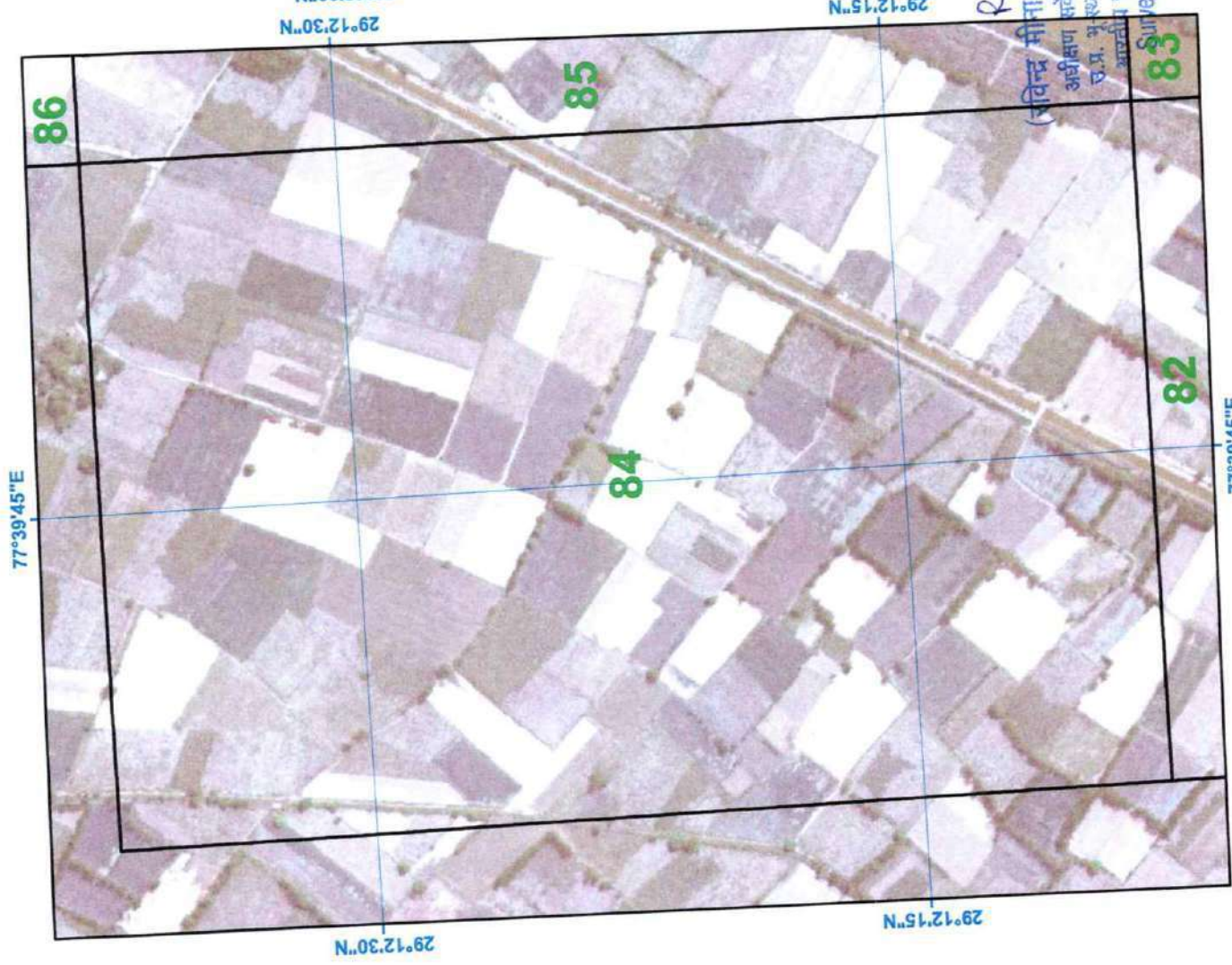
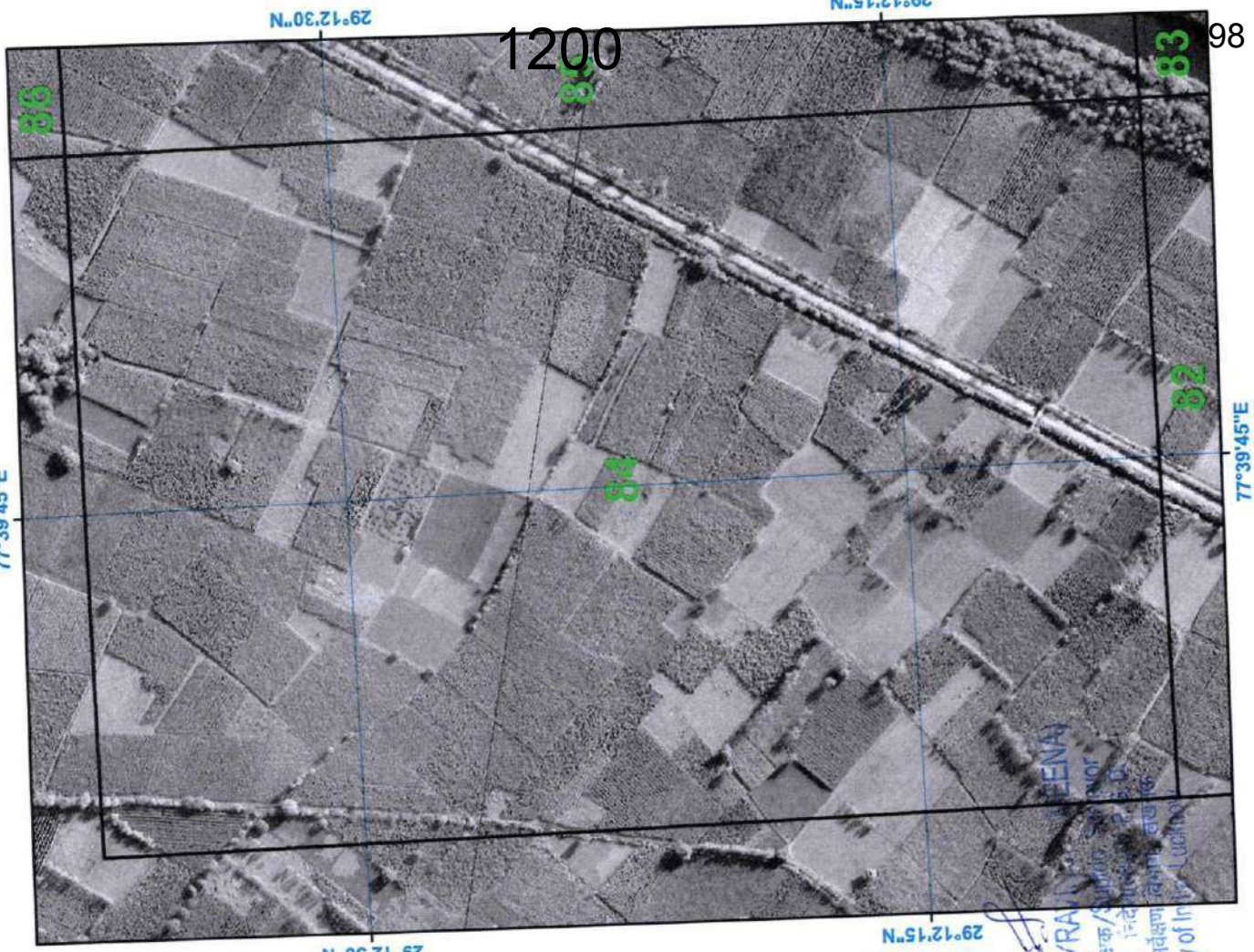
Satellite Images from NRSC of 2018



# SURVEY OF INDIA


Satellite Images from NRSC of 2023

Satellite Images from NRSC of 2018

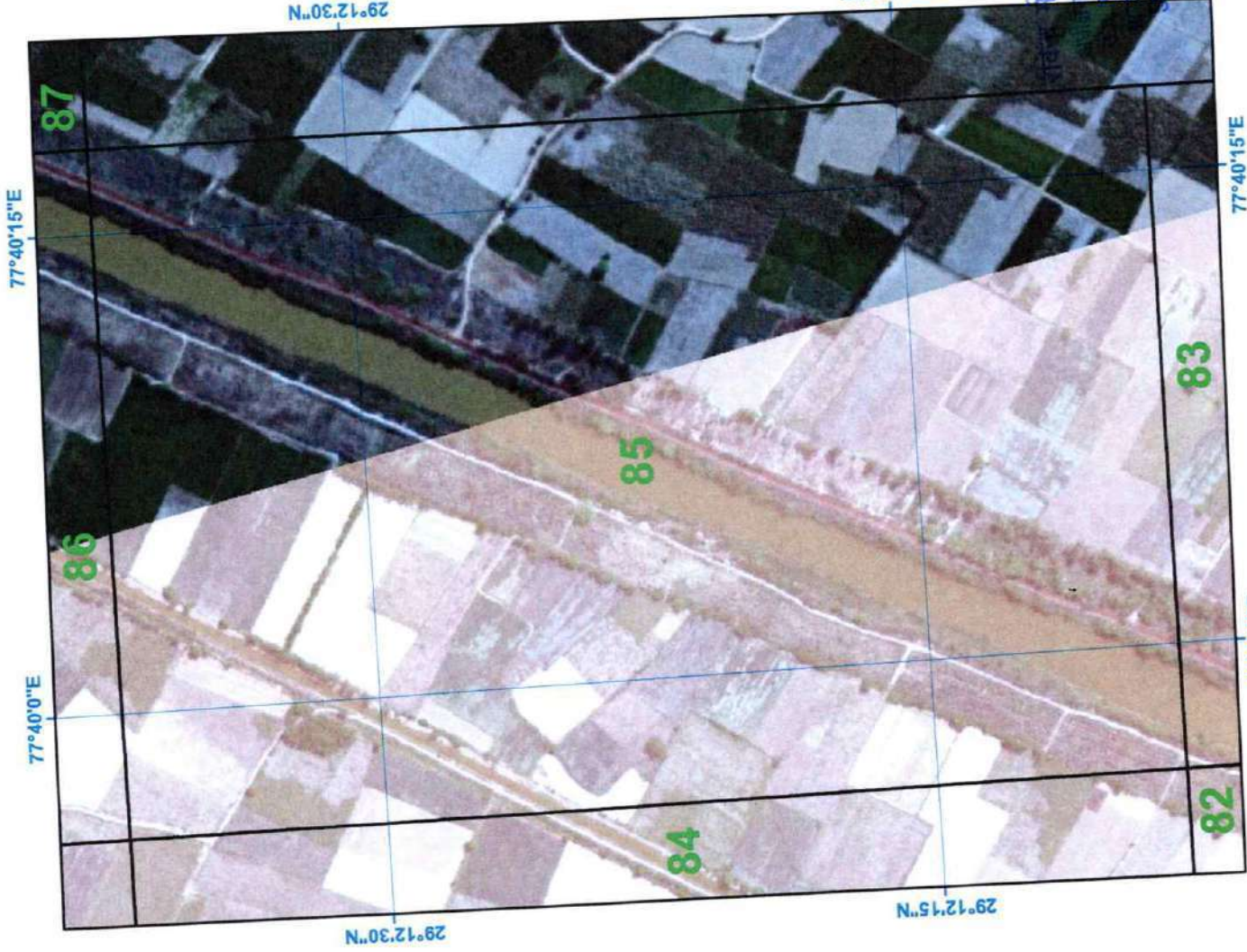


# SURVEY OF INDIA

Satellite Images from NRSC of 2023




Satellite Images from NRSC of 2018

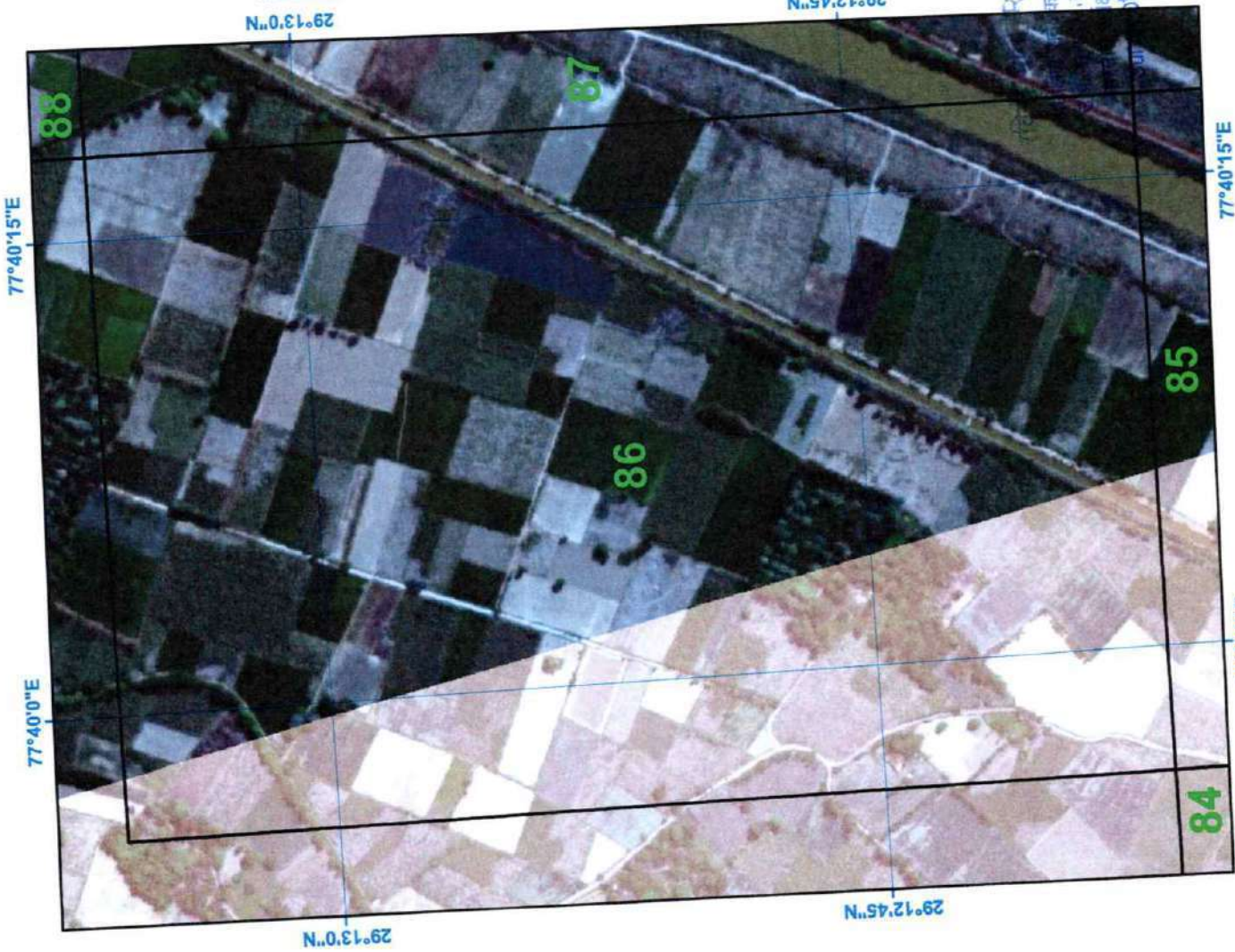


# SURVEY OF INDIA

Satellite Images from NRSC of 2023



Satellite Images from NRSC of 2018




1202

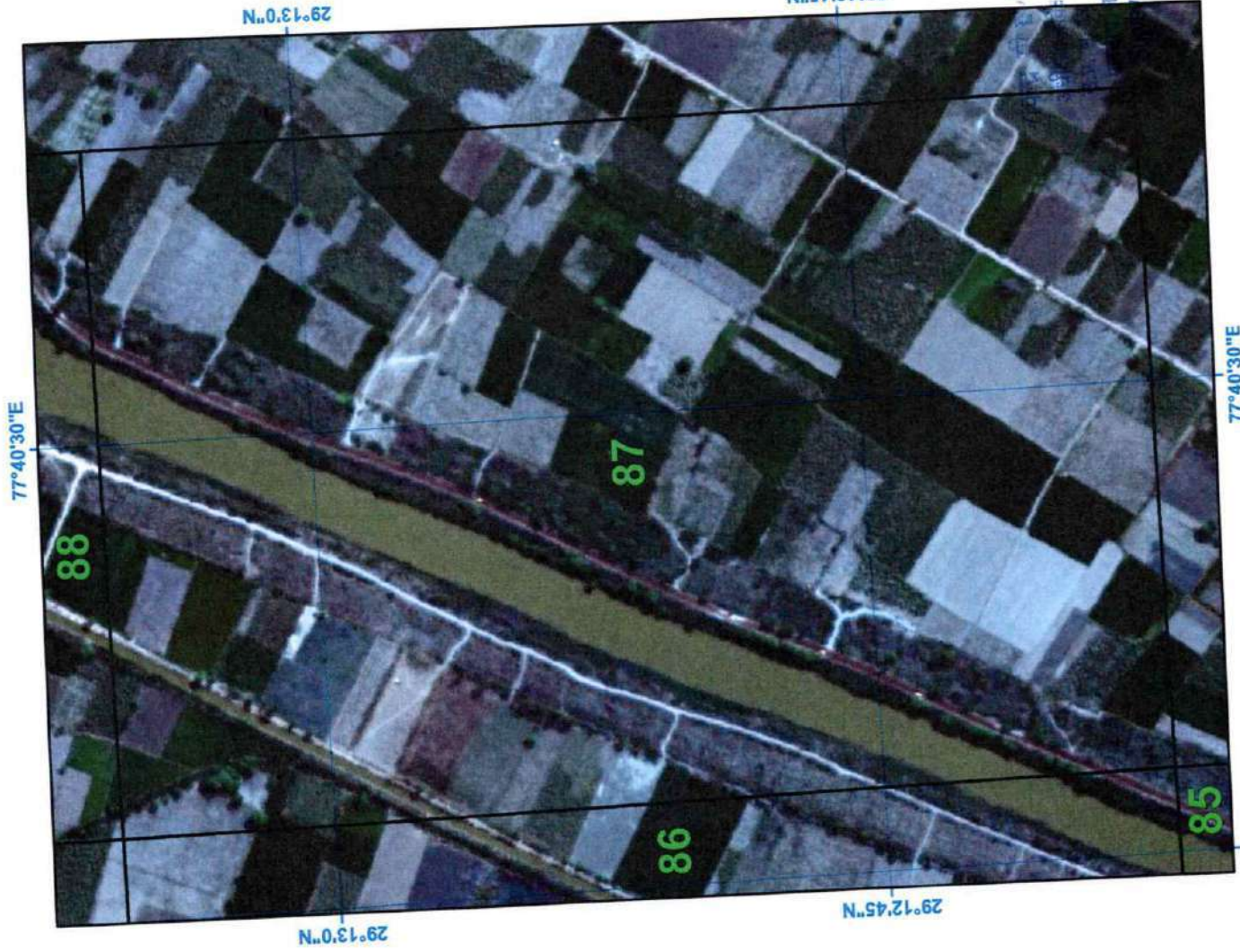
R.S.J.  
RAJIV K. JEEVAN  
Asst. Supdt. (Survey)  
P. G. D.  
सर्वेक्षण विभाग, भारत  
सर्वेक्षण विभाग, भारत  
Survey of India, Lucknow

# SURVEY OF INDIA

Satellite Images from NRSC of 2023



Satellite Images from NRSC of 2018



# SURVEY OF INDIA

Satellite Images from NRSC of 2023



Satellite Images from NRSC of 2018




1204

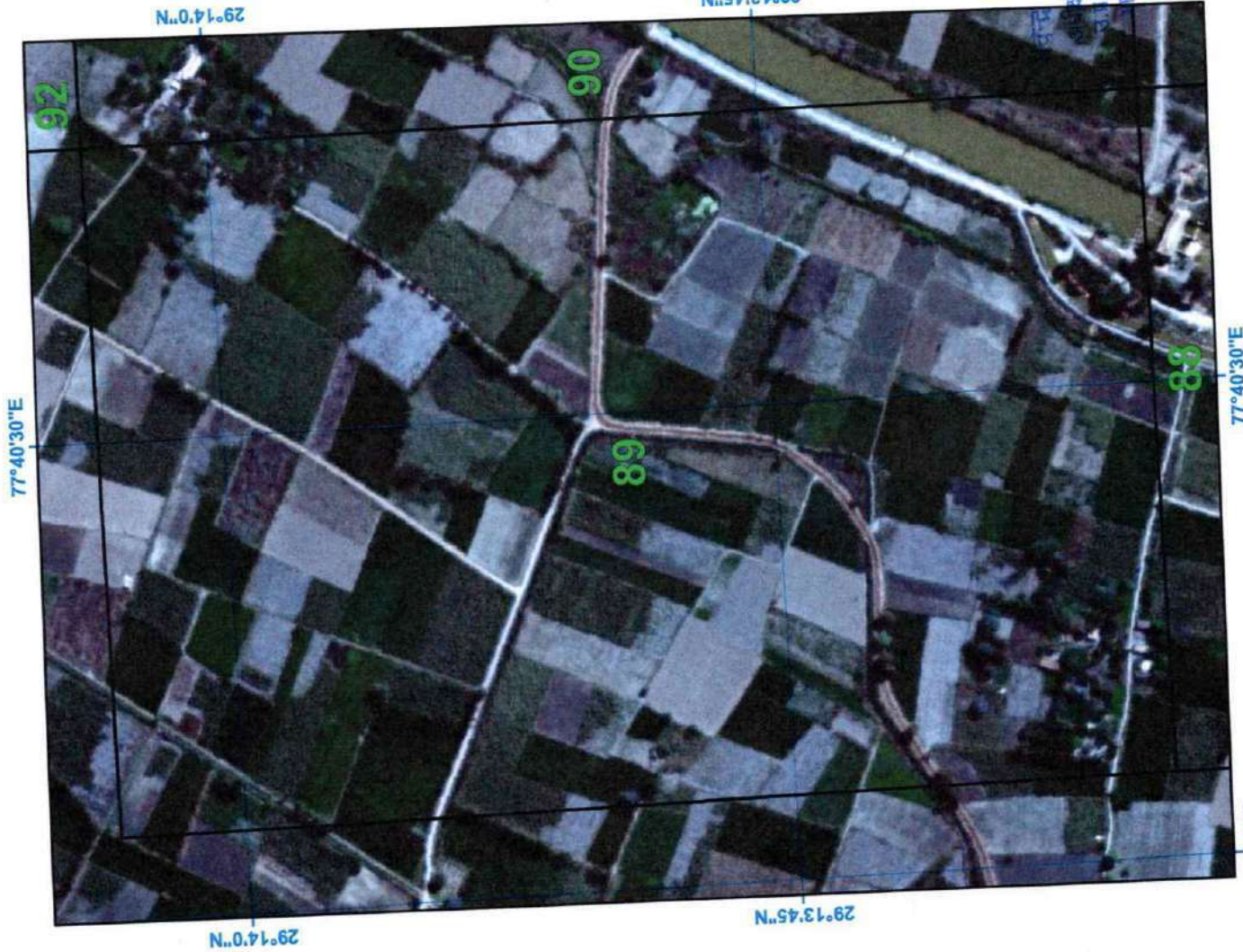
102

# SURVEY OF INDIA

Satellite Images from NRSC of 2023




Satellite Images from NRSC of 2018



# SURVEY OF INDIA

Satellite Images from NRSC of 2023




Satellite Images from NRSC of 2018




# SURVEY OF INDIA

Satellite Images from NRSC of 2023




Satellite Images from NRSC of 2018




# SURVEY OF INDIA

Satellite Images from NRSC of 2018



Satellite Images from NRSC of 2023



1208


106

# SURVEY OF INDIA

Satellite Images from NRSC of 2023



Satellite Images from NRSC of 2018

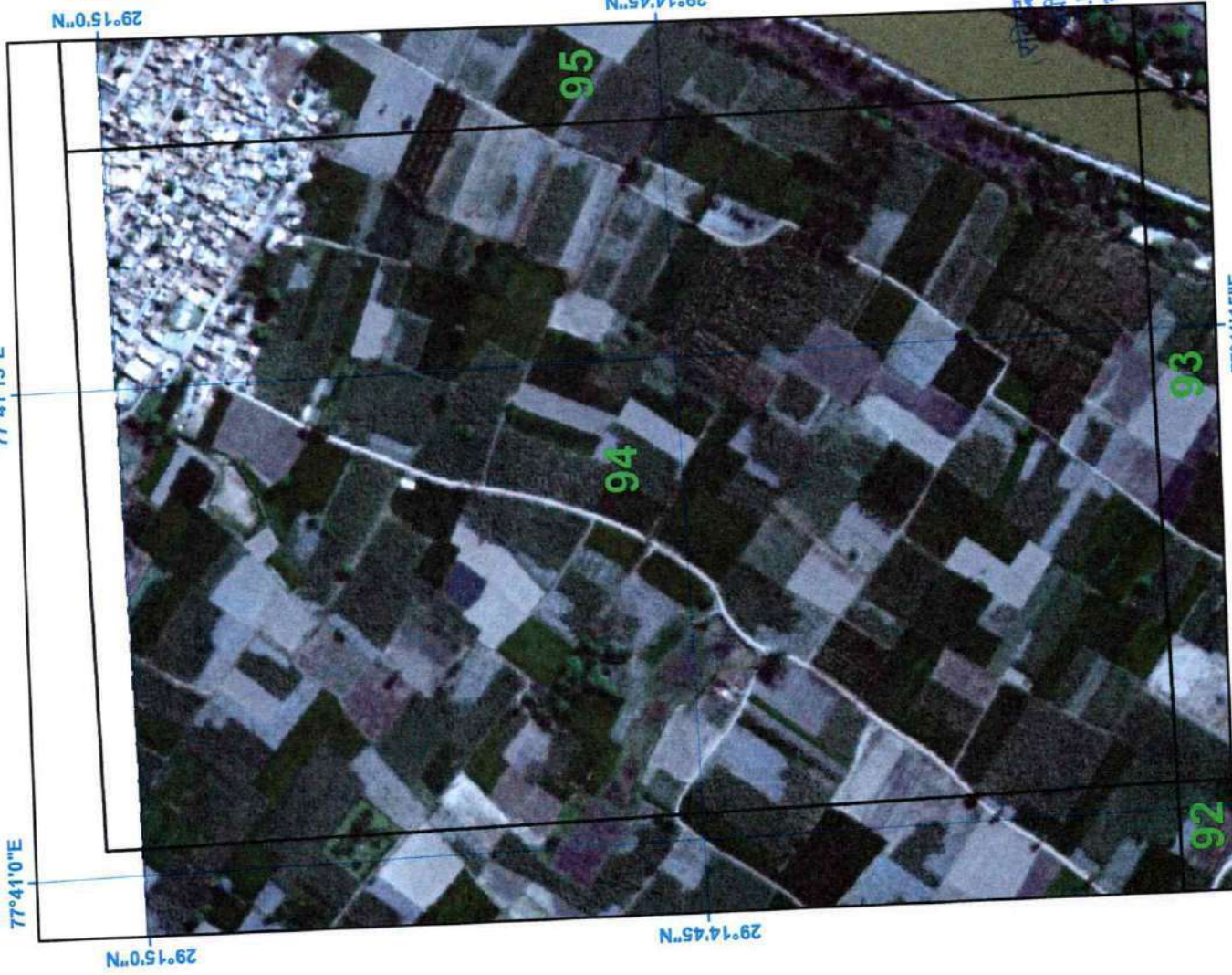


1209


107

# SURVEY OF INDIA

Satellite Images from NRSC of 2018



Satellite Images from NRSC of 2023



# SURVEY OF INDIA

Satellite Images from NRSC of 2018



Satellite Images from NRSC of 2023

